

ENVIRONMENTAL CONCERNS

4550 S. Panther Creek Dr. Unit 242
The Woodlands Texas 77381
1-800-390-4051-1-281-419-4775 fax

Environmental Site Assessment Phase 1 Final Report

PREPARED FOR:

The Comfort Inn
337 Devereaux Dr.
Natchez Ms. 39120
Mr. Eric Patel

PERFORMED AT:

The Comfort Inn
337 Devereaux Dr.
Natchez Ms, 39120

SUBMITTED TO:

Heritage Bank Group
223 Key Drive
Madison Mississippi 39110
September 30 2008

Mississippi, United States, North America

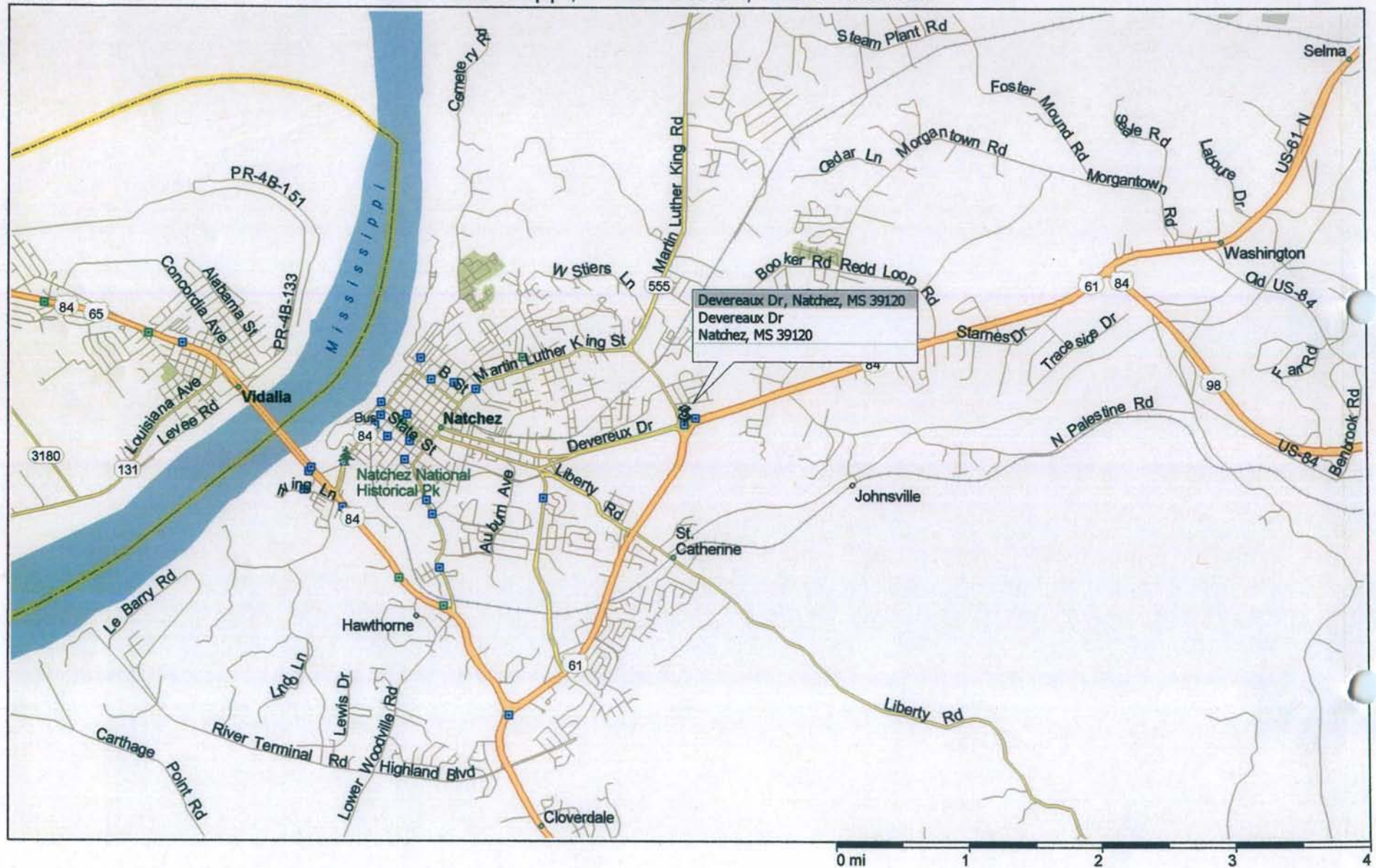


TABLE OF CONTENTS:

1. Summary Page 3
2. Introduction. Page 3
3. Purpose. Page 3
4. Special Terms and Conditions. Page. 4.
5. Limitations and Exceptions. Page. 4.
6. Limiting Conditions. Page. 4.
7. Site Background. Page. 4.
8. Site Location. Page . 4.
9. Site and Vicinity Characteristics. Page . 4.
10. Structures, Roads, and Other Improvements. Page. 4.
11. Prior Site Evaluations or Liens. Page 4.
12. Past and Current Uses of the Subject Property. Page. 4.
13. Current and Prior Ownership. Page. 4. Not reported in this report.
14. Past and Current Use of Adjoining Property. Page. 4.
15. Hazardous Material, Users and Hazardous Waste Generators. Page 5.
16. Site Observations and Interviews. Page 5.
17. Findings, Conclusions and Recommendations. A. Findings. B Conclusions. C Recommendations. Page. 5
18. Qualification Statement. Page 6
19. Signature of Environmental Professional. Page 6.
20. Statement of Limitations Page 7
21. Deviations. Page 8.
22. Additional Services. Page. 9.
23. Attachments Page 9
24. References. Page, 9.

TABLE OF CONTENTS, Contd,

Executive Summary, Environmental Site Assessment

Overview Map. Page .2

Detail Map. Page 3.

Map Findings Summary. Page .4

Orphan Summary. Page. 18.

Government Records Searched / Data Currency Tracking. Page 18.

GEOCHECK ADDENDUM

Physical Setting Source, Addendum. A-1.

Physical Setting Source Summary. A-2.

Physical Setting SSURGO Soil Map. A-5

Physical Setting Source Map. A-10.

Physical Setting Source Map Findings. A-11.

Physical Setting Source Records Searched. A-57.

1. SUMMARY:

Environmental Concerns was contracted by Eric Patel. The Comfort Inn.

To provide a Phase 1 Environmental Site Assessment for a property located at, 337 Devereaux, Natchez Ms, 39120. Environmental Concerns, (EC), visited the target property on September 27 2008 and completed a physical, visual reconnaissance of the site, and surrounding area within the designated target property. The results of the site visit and research of available State and Federal Data are incorporated in this final report for the Phase 1 Assessment. The final report includes Findings, Conclusions and Recommendations

2. INTRODUCTION:

Environmental Concerns conducted a review of regulatory search information; the radii equaled or exceeded the criteria specified in ASTM E 1527-05. A regulatory record search of this nature is based on information published by State and Federal regulatory agencies, and is used to evaluate if the subject property or nearby off-site properties are listed as having a past or present record or potential environmental impact. Please note the regulatory listings include only those facilities that are known to regulatory agencies at the time of publication. The regulatory search data report by, EDR Inc dated September 23 2008, Inquiry # 2324689.3 is presented herein. See attached data for results of environmental impact statements, and locations of adjoining sites that may or may not affect the subject site. See *Executive Summary*.

The Site Evaluation was performed using the guidelines under ASTM Standard Practice E 1527-05, E 1528 for Environmental Site Assessments Standards and Practices to develop and evaluation of environmental risks associated with a parcel of real estate.

The standard scope of work for this project included (1) Site Reconnaissance of the property (2) Review of the surrounding land use to assess the potential for off-site environmental contamination; (3) Records Review of Federal, State and County data, Radius maps, and Geological data (4) Interviews concerning various environmental issues with purchaser and local Government. (5) Findings, Conclusions and Recommendations. (6) The goal of the Environmental Site Assessment Phase One, of a parcel of land is to identify recognized environmental conditions. *Recognized Environmental Conditions*, means the presence or Likely presence of any hazardous substances or petroleum products on a property under conditions that indicate an existing release, as past release, or a material threat of any substances or petroleum products into structures on the property or into the ground, ground water or surface water of the property

3. Purpose

The purpose of this investigation was to assess the general environmental conditions of the surrounding area, including the subject property, and provide documentation of any incidents that may have a negative impact on the site.

4. Special Terms and Conditions

There were no special terms or conditions requested by the Client. Issues and conditions outside the standard scope for this report are as follows. Wetlands Research: Sub-Surface Sampling: Sampling of Water or Soils:

5. Limitations and Exceptions

There were no limitations or exceptions (deletions) requested by the property owner or tenant that changed the standard scope of work performed.

6. Limiting: Conditions

Access to the subject property was not restricted. There were no established or requested limiting conditions.

7. SITE BACKGROUND:

Motel, surrounded by small commercial services, see attached Business Directory Abstract for listing. See attached Certified Sanborn Maps. This information has not been verified in this report. Observations were made from historical maps, and visual observations.

8. Site Location

337 Devereaux Dr, Natchez ms, 39120 Coordinates: Latitude (North) 31.560000.
Longitude: (West) 91.366890.

9. Site; Vicinity Characteristic.

The subject site is rural, surrounded by Commercial Services and Single Family Homes.

10. Structures, and Roads, and Other Improvement

The Target site is a public Motel facility built in approximately 1994. The Comfort Inn Motel. There is a swimming pool on site with an adjoining building that is the resident manager private residence. The private residence was not inspected in this report. The subject property is located adjacent to well established paved roads. City sewer system, and curbing for storm water runoff and Public utilities. Asphalt paved at the rear of the building, and one side.

11. Prior, Site Evaluations or Liens

There is no indication of any property or environmental liens against the subject property, as of this report. There are no historical or registered wetlands or wildlife habitats on the subject property. There is no history of an environmental site assessment at the target site within the past two years.

12. Past and Current Uses of the Subject Property.

Motel. The Comfort Inn.

14. Past and Current Uses of Adjoining Property

The adjoining properties on the perimeters are small commercial services, single family houses.

15. Hazardous Materials users and Hazardous Waste Generators.

There may be multiple listing of data for sites with registered underground fuel storage tanks (USTs,) and users of hazardous materials, or generators of hazardous waste. Inclusion on these lists does not mean that environmental contamination has occurred at the sites: rather, it indicates that the site operations include use of or production of regulated chemicals.

16. Site, Observations and Interviews.

On September 27 2008, a site assessment was conducted, by Environmental Concerns; Representated by, Don Fling; Site Assessor, Inspector. Don visually inspected the subject site with accompaniment of Eric Patel the owner, manager. The building was inspected in all accessible common areas. Telephone conversations and Internet data records were checked with the County, Tax Assessor. Adjoining sites were observed visually from the street. Phone conversations were made to County Water District, and, City Fire Department. State and Federal Data records research was conducted from data provided by (EDR).Environmental Data Resources, Project # 2324689.3. Historical Fire Insurance Maps were reviewed. Natchez City Business Directories for historical and current business was reviewed. Historical Aerial Photographs were analyzed. Current Photos of the target site and adjoining sites were taken and reviewed.

17. Findings Conclusions, Recommendations: A. Findings, B. Conclusions, C. Recommendations.

Environmental Concerns has performed a Phase 1 ESA in conformance with the scope and limitations of ASTM Practice E 1527, and E 1528 for 337 Devereaux Dr. Natchez Ms, 39120. Any exceptions to, or deletions from, this practice are described in section "Deviations," of this report. Based on the results of our review of an environmental and regulatory database search, review of regulatory agency records, and site reconnaissance, our Findings, Conclusions and Recommendations of this assessment are as follows:

17A.Findings:

The target property was not listed in any of the databases searched for environmental concerns. No mapped sites were found in the searched data of available ("reasonably ascertainable") government records either on the target property or within the search radius around the target property for databases outlined. (Executive Summary). There were sites listed in State and Federal Records Database (EDR) Executive Summary page and summarized that may or may not have an environmental impact on the Target Site. Due to inadequate information, and data availablabilty, Environmental Concerns was not able to make a professional judgment on all adjoining sites.

There is no indication of any property or environmental liens against the subject property, as of this report.
There are no historical or current wetlands or wildlife habitats, pits ponds or lagoons on the subject property
There were no identifiable Emitting foul odors from sewers during the site reconnaissance.
There was no identifiable petroleum, chemical spills, or surface staining on the ground surface during the site visit, inspection. Waste water and storm drainage flows away from the target site.
There is no history of leaking Underground Fuel Storage Tanks on this site.
There did not appear to be any staining or chemical drums at the target site or adjoining properties at the time of the inspection.

17. B.Conclusions:

There were no current identifiable environmental concerns that would impact the site or surrounding area. This assessment has revealed no evidence of recognized environmental conditions with this property, no further inquiry is necessary at this time.

17. C.Recommendations:

No further environmental assessment is considered necessary at this time. September 30 2008.

18. Qualification, Statement:

It should be understood that a site walkthrough, by nature, is limited in its ability to fully assess potential environmental liabilities associated with any real estate transaction. Further investigation would be required to identify potential environmental liabilities, which may be present at the site, but were beyond the scope of this Phase 1 Environmental Site Assessment. State and Federal laws and regulations referenced in this report are provided for information purpose and should not be construed as legal opinion or recommendation. Use of this document is limited to Environmental Concerns client and those parties identified for distribution by the client. This report contains certain information obtained from a variety of public and other sources reasonably available to Environmental Data Resources, Inc. It cannot be concluded from this report that coverage information for the target and surrounding properties does not exist from other sources. No warranty expresses or implied, is made whatsoever in connection with this report.

We declare that to the best of our knowledge and belief, we meet the definition of Real Estate Environmental Site Assessor as defined in the CFR: 321. 10. 05.

We have the specific qualifications based upon experiences, training, to assess a property of this nature, history, and setting of the subject property site. We have developed and performed the appropriate inquiries of the subject property in conformance with the standards set forth in 40- CFR Part 321-10-05, and EPA / ASTM Standards E1527-05. And E1528.

19. SIGNATURE OF ENVIRONMENTAL ASSESSOR:

Mr. Donald A. Fling
Environmental Concerns
4550 S. Panther Creek Dr Unit 242
The Woodlands Texas. 77381
September 2008

Associate Environmental Assessors Representing Environmental Concerns:

George P. Dion; Professional Assessor.

Greg Noyes: Professional Property Assessor, Inspector, State of California.

Todd Kneller: Environmental Soil Science; Professional Assessor.

Jim Archer, Environmental Geologist, Environmental Assessor, Inspector

Cleve Berdzar, Professional Assessor, State of California.

20. Statement of Limitations:

The data presented and the opinions expressed in this report are qualified as follows.

The sole purpose of this investigation for this report is to assess the physical characteristics of the site with respect to the presence or absence of oil or hazardous materials and substances in the environment as defined in applicable State and Federal Environmental Laws, and Regulations, and to gather information regarding current and past environmental conditions at the site.

Environmental Concerns derived the data in this report primarily from visual inspection examinations of records in public domain and interviews with individuals with information about the site, utilizing a Federal approved, acceptable format.

In preparing this report, Environmental Concerns has relied upon and presumed accurate certain information (or absence thereof) about the site and adjacent properties provided by Government Officials And Agencies, the client, and others identified herein. Except as otherwise stated in this report, Environmental Concerns has not attempted to verify the accuracy or completeness of such information.

The data reported and findings, observations, conclusions, and recommendations expressed in this report are limited by Scope of Services. The Scope of Services was defined by the request of the Client. No warranty or guarantee, weather expressed or implied is made with respect to data reported or findings, observations, and conclusions, and recommendations expressed in this report. Further such findings, Observations and recommendations are based solely upon site conditions in existence at the time of the investigation.

The Environmental Inspector certifies that the inspector has no present or contemplated future interest in the property. The inspector has no interest in or bias with respect to the subject property matter of the assessment report or the participants to the sale.

The Inspector assumes that there are no hidden, unapparent, or latent conditions or defects on the property, subsoil or structures that would render it more valuable, less valuable or hazardous. The Inspector assumes no responsibility for legal issues affecting the inspected property.

This report has been prepared on behalf of and for the exclusive use of the Client, and is subject to and issued in connection with the Agreement and the provisions thereof. The information provided in this report is not to be construed as legal advice. Third party reliance on this report is limited to the same use and restrictions intended for the client as defined in the professional service agreement and report

21. Deviations:

This report adhered to ASTM Standard E 1527 - 05 and did not deviate from the standard, with the exception of the following:

Historical use data gaps (per ASTM Standard E- 1527-05) existed due to a lack of City Directories, Sanborn maps, sufficient aerial photos and building records. Based on interviews with representatives for the subject property, Environmental Concerns is confident that the subject property operated as a business office.

The scope of this investigation was intended to provide selected environmental information in accordance with the scope of work contracted for by Eric Patel. The Comfort Inn, 337 Devereaux Dr, Natchez Ms, 39120
And acceptable proposal and agreement dated September 2008.

The scope of work was not intended to be comprehensive, identify all environmental concerns, or eliminate the possibility of the site having some degree of environmental problem. No degree of assessment can ascertain that a site is completely free of hazardous substances: some regulatory and other pertinent data may be lacking which is critical in completing a full environmental profile of the property. The report was compiled based partially on information from outside sources and other information which is in the public domain. Environmental Concerns makes no warranty as to the accuracy of the statements made by others which are contained in this report, nor are any other warranties or guarantees, expressed or implied, included or intended in the report with respect to information supplied by outside sources.

Environmental Concerns investigation, within the framework of the contractual scope of work, was performed using the degree of care and skill ordinarily exercised under similar circumstances by reputable environmental specialists in this or similar locations, the report are subject to professional judgment. Since the facts forming the basis for the report to professional interpretation, differing conclusions could be reached. None of the work performed hereunder shall constitute or be represented as a legal opinion of any kind or nature.

This report is issued with the understanding that it is the responsibility of the owner, or his representative, to ensure proper/legal disclosures to public, private and regulatory entities. The interpretations and recommendations of this report are based on the data collected and ECs present working knowledge of environmental site assessments. As such, this report is valid as of the date shown and EC cannot be responsible for subsequent changes in physical/chemical/environmental conditions and/or legislation over which EC has no control.

Please be advised any affiliates, successors, and / or assigns can rely on the report entitled Phase 1 Environmental Site Assessment, September 30 2008, is subject to limitations and qualifications contained therein, In addition this letter certifies that the report was completed incorporating the guidelines for the scope and format in guidelines pre established by ASTM and EPA formats.

22. Additional Services:

Environmental Concern was not contracted to make conclusions in regard to archaeological, cultural, asbestos, radon, wetland delineation, floodplain analysis, mold or lead- based paint or interior inspection of buildings.

23; Attachments:

- (1. Map Findings of Geological Information, Environmental Data Resources. Inquiry # 2324689.2sSeptember 03 2008
- (2. Regulatory Environmental Data, State & Federal, EDR September 2008. # 232446689.2s
- (3. Current Area Maps, Natchez Mississippi. 39120
- (4. City Directory Abstracts.
- (5. Historical, Certified Sanborn Maps. Not available for this site
- (6. Copy of Proposal September 2008.

24. References:

American Society of Testing Materials Standard E-1527-05.Environmental Site Assessments: Phase 1 Site Assessment Process. November 1 2005.

Environmental Data Resources Inc, 440 wheelers Farms Road. Milford Connecticut. o6461. Inquiry: 23244689.2s September 23 2008

EPA: Environmental Protection Agency. USA.

ASTM: American Society for Testing and Materials; .Standards for Environmental Site Assessments, determined by the EPA

Sanborn Certified Fire Insurance Maps. Not available for this site

EXECUTIVE SUMMARY

A search of available environmental records was conducted by Environmental Data Resources, Inc (EDR). The report was designed to assist parties seeking to meet the search requirements of EPA's Standards and Practices for All Appropriate Inquiries (40 CFR Part 312), the ASTM Standard Practice for Environmental Site Assessments (E 1527-05) or custom requirements developed for the evaluation of environmental risk associated with a parcel of real estate.

TARGET PROPERTY INFORMATION

ADDRESS

337 DEVEREAUX DR.
NATCHEZ, MS 39120

COORDINATES

Latitude (North):	31.560000 - 31° 33' 36.0"
Longitude (West):	91.366890 - 91° 22' 0.8"
Universal Transverse Mercator:	Zone 15
UTM X (Meters):	655000.9
UTM Y (Meters):	3492637.0
Elevation:	157 ft. above sea level

USGS TOPOGRAPHIC MAP ASSOCIATED WITH TARGET PROPERTY

Target Property Map:	31091-E3 WASHINGTON, MS
Most Recent Revision:	1976
West Map:	31091-E4 NATCHEZ, MS
Most Recent Revision:	1976

TARGET PROPERTY SEARCH RESULTS

The target property was not listed in any of the databases searched by EDR.

DATABASES WITH NO MAPPED SITES

No mapped sites were found in EDR's search of available ("reasonably ascertainable ") government records either on the target property or within the search radius around the target property for the following databases:

FEDERAL RECORDS

NPL.....	National Priority List
Proposed NPL.....	Proposed National Priority List Sites
Delisted NPL.....	National Priority List Deletions
NPL LIENS.....	Federal Superfund Liens
CERCLIS.....	Comprehensive Environmental Response, Compensation, and Liability Information System
CERC-NFRAP.....	CERCLIS No Further Remedial Action Planned
LIENS 2.....	CERCLA Lien Information

EXECUTIVE SUMMARY

CORRACTS.....	Corrective Action Report
RCRA-TSDF.....	RCRA - Transporters, Storage and Disposal
RCRA-LQG.....	RCRA - Large Quantity Generators
RCRA-SQG.....	RCRA - Small Quantity Generators
RCRA-CESQG.....	RCRA - Conditionally Exempt Small Quantity Generator
RCRA-NonGen.....	RCRA - Non Generators
US ENG CONTROLS.....	Engineering Controls Sites List
US INST CONTROL.....	Sites with Institutional Controls
ERNS.....	Emergency Response Notification System
HMIRS.....	Hazardous Materials Information Reporting System
DOT OPS.....	Incident and Accident Data
US CDL.....	Clandestine Drug Labs
US BROWNFIELDS.....	A Listing of Brownfields Sites
DOD.....	Department of Defense Sites
FUDS.....	Formerly Used Defense Sites
LUCIS.....	Land Use Control Information System
CONSENT.....	Superfund (CERCLA) Consent Decrees
ROD.....	Records Of Decision
UMTRA.....	Uranium Mill Tailings Sites
DEBRIS REGION 9.....	Torres Martinez Reservation Illegal Dump Site Locations
ODI.....	Open Dump Inventory
MINES.....	Mines Master Index File
TRIS.....	Toxic Chemical Release Inventory System
TSCA.....	Toxic Substances Control Act
FTTS.....	FIFRA/ TSCA Tracking System - FIFRA (Federal Insecticide, Fungicide, & Rodenticide Act)/TSCA (Toxic Substances Control Act)
HIST FTTS.....	FIFRA/TSCA Tracking System Administrative Case Listing
SSTS.....	Section 7 Tracking Systems
ICIS.....	Integrated Compliance Information System
PADS.....	PCB Activity Database System
MLTS.....	Material Licensing Tracking System
RADINFO.....	Radiation Information Database
FINDS.....	Facility Index System/Facility Registry System
RAATS.....	RCRA Administrative Action Tracking System
SCRD DRYCLEANERS.....	State Coalition for Redediation of Drycleaners Listing

STATE AND LOCAL RECORDS

SWF/LF.....	Solid Waste Landfills
DEBRIS.....	Debris Site Locations Listing
SWRCY.....	Mississippi Recycling Directory
PERMITS.....	Environmental Site Information System Listing
AST.....	Aboveground Storage Tanks
ENG CONTROLS.....	Sites with Engineering Controls
INST CONTROL.....	Sites with Institutional Controls
VCP.....	Voluntary Evaluation Program Sites
DRYCLEANERS.....	Drycleaner Facilities Listing
BROWNFIELDS.....	Uncontrolled Sites List
NPDES.....	Industrial & Municipal NPDES Facilities

TRIBAL RECORDS

INDIAN RESERV.....	Indian Reservations
INDIAN ODI.....	Report on the Status of Open Dumps on Indian Lands
INDIAN LUST.....	Leaking Underground Storage Tanks on Indian Land

EXECUTIVE SUMMARY

INDIAN UST.....Underground Storage Tanks on Indian Land
INDIAN VCP.....Voluntary Cleanup Priority Listing

EDR PROPRIETARY RECORDS

Manufactured Gas Plants.....EDR Proprietary Manufactured Gas Plants

SURROUNDING SITES: SEARCH RESULTS

Surrounding sites were identified in the following databases.

Elevations have been determined from the USGS Digital Elevation Model and should be evaluated on a relative (not an absolute) basis. Relative elevation information between sites of close proximity should be field verified. Sites with an elevation equal to or higher than the target property have been differentiated below from sites with an elevation lower than the target property. Page numbers and map identification numbers refer to the EDR Radius Map report where detailed data on individual sites can be reviewed.

Sites listed in ***bold italics*** are in multiple databases.

Unmappable (orphan) sites are not considered in the foregoing analysis.

STATE AND LOCAL RECORDS

SHWS: The State Hazardous Waste Sites records are the states' equivalent to CERCLIS. These sites may or may not already be listed on the federal CERCLIS list. Priority sites planned for cleanup using state funds (state equivalent of Superfund) are identified along with sites where cleanup will be paid for by potentially responsible parties. The data come from the Department of Environmental Quality's Uncontrolled Site Project Tracking System.

A review of the SHWS list, as provided by EDR, and dated 07/01/2008 has revealed that there are 2 SHWS sites within approximately 1 mile of the target property.

<u>Equal/Higher Elevation</u>	<u>Address</u>	<u>Dist / Dir</u>	<u>Map ID</u>	<u>Page</u>
KROUSE METALS Status: RUAO		1/2 - 1 WNW	5	11
FIDELITY/ARMSTONG ON SITE TANK Status: Active		1/2 - 1 W	6	12

LUST: The Leaking Underground Storage Tank Incident Reports contain an inventory of reported leaking underground storage tank incidents. The data come from the Department of Environmental Quality's LUST Status Report.

A review of the LUST list, as provided by EDR, and dated 07/22/2008 has revealed that there are 3 LUST sites within approximately 0.5 miles of the target property.

<u>Equal/Higher Elevation</u>	<u>Address</u>	<u>Dist / Dir</u>	<u>Map ID</u>	<u>Page</u>
JORDAN AUTO COMPANY Status Code: Closed	HIGHWAY 61 NORTH @ LYND	0 - 1/8 SW	1	6
WALCO MART #156 Status Code: Closed	350 D'EVERAUX DRIVE	1/8 - 1/4 WSW	3	8

<u>Lower Elevation</u>	<u>Address</u>	<u>Dist / Dir</u>	<u>Map ID</u>	<u>Page</u>
WALCO MART #166 Status Code: Closed	418 HIGHWAY 61 N	1/4 - 1/2 ENE	4	11

EXECUTIVE SUMMARY

UST: The Underground Storage Tank database contains registered USTs. USTs are regulated under Subtitle I of the Resource Conservation and Recovery Act (RCRA). The data come from the Department of Environmental Quality's Underground Storage Tanks list.

A review of the UST list, as provided by EDR, and dated 07/22/2008 has revealed that there are 3 UST sites within approximately 0.25 miles of the target property.

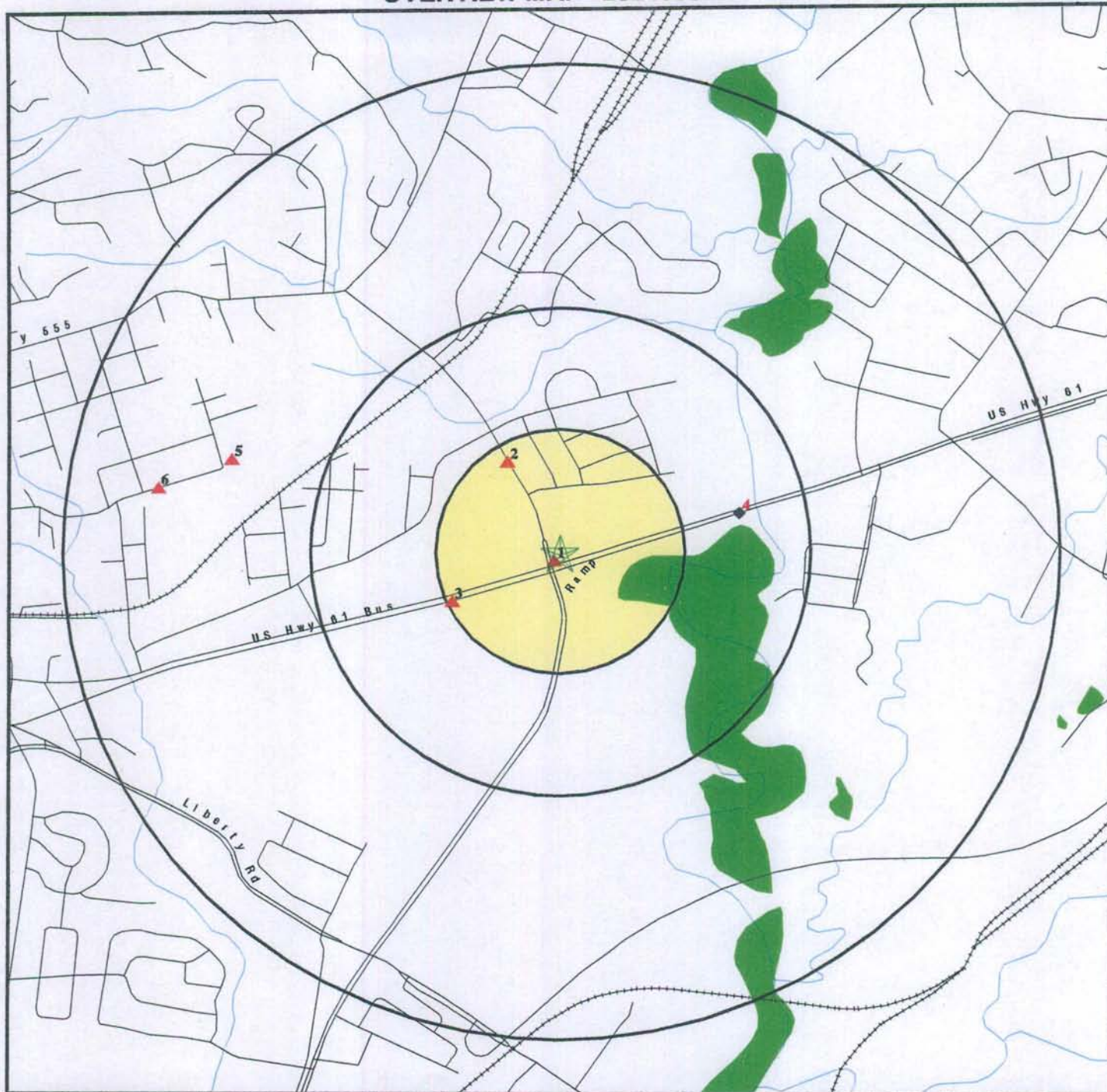
<u>Equal/Higher Elevation</u>	<u>Address</u>	<u>Dist / Dir</u>	<u>Map ID</u>	<u>Page</u>
JORDAN AUTO COMPANY	HIGHWAY 61 NORTH @ LYND	0 - 1/8 SW 1		6
NATCHEZ-ADAMS COUNTY BUS SHOP	206 LYNDA LEE DRIVE	1/8 - 1/4 NNW 2		7
WALCO MART #156	350 D'EVERAUX DRIVE	1/8 - 1/4 WSW 3		8

EXECUTIVE SUMMARY

Due to poor or inadequate address information, the following sites were not mapped:

<u>Site Name</u>	<u>Database(s)</u>
PINE RIDGE GROCERY #100580	LUST, UST
FENWICK GROCERY	LUST, UST
SOUTHLAND OIL - BULK PLANT	AST
CJ GROCERY	AST
SELMA QUICK STOP	AST
WAGNER'S STORE	UST
BST CHURCH HILL RADIO TOWER 76612	UST
LAUREL HILL PLANTATION	UST
VERNIE D HARRIGILL	UST
BROWN'S GROCERY	UST
BENNIE GORUM AUTO SALES	UST
TRACETOWN SHOPPING CENTER	UST
TEXACO	UST
FORMER SCHLUMBERGER BUILDING	UST
JORDAN AUTO COMPANY	UST
B-KWIK #3	UST
J W CHRISTIAN WELL SERVICE	UST
HOBO FORKS GROCERY	UST
MDOT NATCHEZ MAINTENANCE	UST
R W DELANEY CONSTRUCTION COMPANY	UST
MIDWAY STORE	UST
RIVER CITY PAINTING	FINDS, RCRA-CESQG
JORDAN AUTO COMPANY INC.	FINDS, RCRA-CESQG
MARKS AUTOMOTIVE	FINDS, RCRA-CESQG
VANCO MFG CO INC	FINDS, RCRA-CESQG
ENGINE & EQUIPMENT REPAIR	FINDS, RCRA-CESQG

OVERVIEW MAP - 2324689.2s



- ★ Target Property
- ▲ Sites at elevations higher than or equal to the target property
- ◆ Sites at elevations lower than the target property
- ▲ Manufactured Gas Plants
- National Priority List Sites
- Dept. Defense Sites

- Indian Reservations BIA
- Oil & Gas pipelines
- National Wetland Inventory

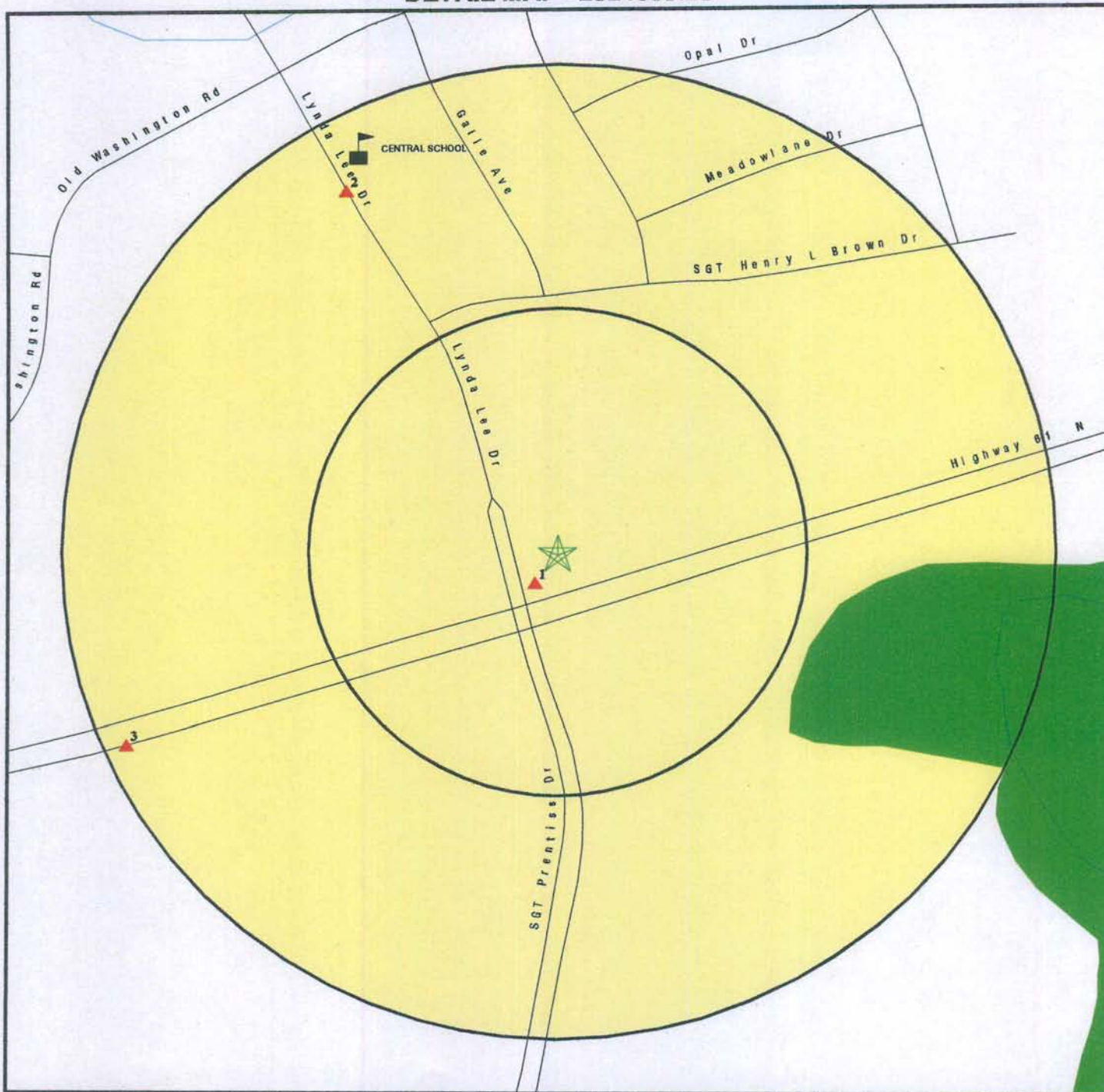
0 1/4 1/2 1 Miles

This report includes Interactive Map Layers to display and/or hide map information. The legend includes only those icons for the default map view.

SITE NAME: Comfort Inn
 ADDRESS: 337 Devereaux Dr.
 Natchez MS 39120
 LAT/LONG: 31.5600 / 91.3669

CLIENT: Environmental Concerns
 CONTACT: Don Fling
 INQUIRY #: 2324689.2s
 DATE: September 23, 2008 4:00 pm

DETAIL MAP - 2324689.2s



- ★ Target Property
- ▲ Sites at elevations higher than or equal to the target property
- ◆ Sites at elevations lower than the target property
- ▲ Manufactured Gas Plants
- ⚡ Sensitive Receptors
- ☐ National Priority List Sites
- ☐ Dept. Defense Sites

- ☐ Indian Reservations BIA
- ☐ Oil & Gas pipelines
- ☐ National Wetland Inventory

This report includes Interactive Map Layers to display and/or hide map information. The legend includes only those icons for the default map view.

SITE NAME: Comfort Inn
 ADDRESS: 337 Devereaux Dr.
 Natchez MS 39120
 LAT/LONG: 31.5600 / 91.3669

CLIENT: Environmental Concerns
 CONTACT: Don Fling
 INQUIRY #: 2324689.2s
 DATE: September 23, 2008 4:00 pm

MAP FINDINGS SUMMARY

Database	Target Property	Search Distance (Miles)	< 1/8	1/8 - 1/4	1/4 - 1/2	1/2 - 1	> 1	Total Plotted
<u>FEDERAL RECORDS</u>								
NPL		1.000	0	0	0	0	NR	0
Proposed NPL		1.000	0	0	0	0	NR	0
Delisted NPL		1.000	0	0	0	0	NR	0
NPL LIENS	TP		NR	NR	NR	NR	NR	0
CERCLIS		0.500	0	0	0	NR	NR	0
CERC-NFRAP		0.500	0	0	0	NR	NR	0
LIENS 2	TP		NR	NR	NR	NR	NR	0
CORRACTS		1.000	0	0	0	0	NR	0
RCRA-TSDF		0.500	0	0	0	NR	NR	0
RCRA-LQG		0.250	0	0	NR	NR	NR	0
RCRA-SQG		0.250	0	0	NR	NR	NR	0
RCRA-CESQG		0.250	0	0	NR	NR	NR	0
RCRA-NonGen		0.250	0	0	NR	NR	NR	0
US ENG CONTROLS		0.500	0	0	0	NR	NR	0
US INST CONTROL		0.500	0	0	0	NR	NR	0
ERNS	TP		NR	NR	NR	NR	NR	0
HMIRS	TP		NR	NR	NR	NR	NR	0
DOT OPS	TP		NR	NR	NR	NR	NR	0
US CDL	TP		NR	NR	NR	NR	NR	0
US BROWNFIELDS		0.500	0	0	0	NR	NR	0
DOD		1.000	0	0	0	0	NR	0
FUDS		1.000	0	0	0	0	NR	0
LUCIS		0.500	0	0	0	NR	NR	0
CONSENT		1.000	0	0	0	0	NR	0
ROD		1.000	0	0	0	0	NR	0
UMTRA		0.500	0	0	0	NR	NR	0
DEBRIS REGION 9		0.500	0	0	0	NR	NR	0
ODI		0.500	0	0	0	NR	NR	0
MINES		0.250	0	0	NR	NR	NR	0
TRIS	TP		NR	NR	NR	NR	NR	0
TSCA	TP		NR	NR	NR	NR	NR	0
FTTS	TP		NR	NR	NR	NR	NR	0
HIST FTTS	TP		NR	NR	NR	NR	NR	0
SSTS	TP		NR	NR	NR	NR	NR	0
ICIS	TP		NR	NR	NR	NR	NR	0
PADS	TP		NR	NR	NR	NR	NR	0
MLTS	TP		NR	NR	NR	NR	NR	0
RADINFO	TP		NR	NR	NR	NR	NR	0
FINDS	TP		NR	NR	NR	NR	NR	0
RAATS	TP		NR	NR	NR	NR	NR	0
SCRD DRYCLEANERS		0.500	0	0	0	NR	NR	0
<u>STATE AND LOCAL RECORDS</u>								
SHWS		1.000	0	0	0	2	NR	2
SWF/LF		0.500	0	0	0	NR	NR	0
DEBRIS		0.500	0	0	0	NR	NR	0
SWRCY		0.500	0	0	0	NR	NR	0

MAP FINDINGS SUMMARY

Database	Target Property	Search Distance (Miles)	< 1/8	1/8 - 1/4	1/4 - 1/2	1/2 - 1	> 1	Total Plotted
LUST		0.500	1	1	1	NR	NR	3
UST		0.250	1	2	NR	NR	NR	3
PERMITS		TP	NR	NR	NR	NR	NR	0
AST		0.250	0	0	NR	NR	NR	0
ENG CONTROLS		0.500	0	0	0	NR	NR	0
INST CONTROL		0.500	0	0	0	NR	NR	0
VCP		0.500	0	0	0	NR	NR	0
DRYCLEANERS		0.250	0	0	NR	NR	NR	0
BROWNFIELDS		0.500	0	0	0	NR	NR	0
NPDES		TP	NR	NR	NR	NR	NR	0
<u>TRIBAL RECORDS</u>								
INDIAN RESERV		1.000	0	0	0	0	NR	0
INDIAN ODI		0.500	0	0	0	NR	NR	0
INDIAN LUST		0.500	0	0	0	NR	NR	0
INDIAN UST		0.250	0	0	NR	NR	NR	0
INDIAN VCP		0.500	0	0	0	NR	NR	0
<u>EDR PROPRIETARY RECORDS</u>								
Manufactured Gas Plants		1.000	0	0	0	0	NR	0

NOTES:

TP = Target Property

NR = Not Requested at this Search Distance

Sites may be listed in more than one database

Map ID
Direction
Distance
Elevation

MAP FINDINGS

Site

Database(s)

EDR ID Number
EPA ID Number

1
SW
< 1/8
0.019 mi.
100 ft.

JORDAN AUTO COMPANY
HIGHWAY 61 NORTH @ LYNDIA LEE DRIVE
NATCHEZ, MS 39120

LUST U003604295
UST N/A

Relative:
Equal

Facility Id: 10759
Facility Status: Inactive
Facility Telephone: Not reported
Lust Status: Closed
AIIID: 25673
Event #: 1
Project Manager: Charka Fair
Date Of Report: 6/20/2000
Trust Fund Status: STFS
Confirmed On: 5/8/2000
NFA Date: 12/30/2003

Actual:
157 ft.

UST:

Facility ID: 1000
Facility Status: Inactive
Facility Tel: Not reported
Latitude: Not reported
Longitude: Not reported
Permanently Out of Use Tanks: 2
Active Tanks: 0
AIIID: 31831
Owner Name: Not reported
Owner Address: Not reported
Owner Tele: Not reported

Tank:

Tank No: 1
Tank ID: 2600
Tank Status: Permanently Out of Use
Tank Capacity: 1000
Date Installed: 1/1/1962
Substance: Used Oil
Reported Release: Not reported
Close Type: Closed
Date Removed: 9/16/1993
Close Type: 9/16/1993
Tank Material: Asphalt Coated or Bare Steel
2nd Containment: None
Tank Lead Detection: N/A
Overfill Protection: No
Spill Prevention: No

Tank:

Tank No: 2
Tank ID: 2601
Tank Status: Permanently Out of Use
Tank Capacity: 300
Date Installed: 1/1/1962
Substance: Diesel
Reported Release: Not reported

Map ID
Direction
Distance
Elevation

MAP FINDINGS

Site

Database(s)

EDR ID Number
EPA ID Number

JORDAN AUTO COMPANY (Continued)

U003604295

Close Type: Closed
Date Removed: 9/16/1993
Close Type: 9/16/1993
Tank Material: Asphalt Coated or Bare Steel
2nd Containmnt: None
Tank Lead Detection: N/A
Overfill Protection: No
Spill Prevention: No

Pipe:
Tank No: 2
Tank Id: 2601
Pipe Id: 2
Pipe Status: Permanently Out of Use
Type Of Closure: Closed
Pipe Material Of Construction: Unknown
Secondary Pipe Material: None
Piping Type: N/A
Pipe Leak Detection: Not Listed

2
NNW
1/8-1/4
0.214 mi.
1127 ft.

NATCHEZ-ADAMS COUNTY BUS SHOP
206 LYNDA LEE DRIVE
NATCHEZ, MS 39120

UST U001301146
N/A

Relative:
Higher

Actual:
158 ft.

UST:
Facility ID: 2579
Facility Status: Active
Facility Tel: Not reported
Latitude: 31Ax 33' 43.2000"
Longitude: 91Ax 22' 7.8000"
Permanently Out of Use Tanks: 0
Active Tanks: 1
AIIID: 25701
Owner Name: NATCHEZ ADAMS PUBLIC SCHOOLS
Owner Address: PO Box 1188
Owner Tele: (601)445-2909

Tank:
Tank No: 1
Tank ID: 5993
Tank Status: Currently In Use
Tank Capacity: 12000
Date Installed: 1/1/1960
Substance: Gasoline
Reported Release: Not reported
Close Type: Not reported
Date Removed: Not reported
Close Type: Not reported
Tank Material: Asphalt Coated or Bare Steel
2nd Containmnt: Lined Interior
Tank Lead Detection: Groundwater/Vapor Monitoring
Overfill Protection: Yes
Spill Prevention: Yes

Pipe:

Map ID
Direction
Distance
Elevation

MAP FINDINGS

Site

Database(s)

EDR ID Number
EPA ID Number

NATCHEZ-ADAMS COUNTY BUS SHOP (Continued)

U001301146

Tank No: 1
Tank Id: 5993
Pipe Id: 1
Pipe Status: Currently In Use
Type Of Closure: Not reported
Pipe Material Of Construction: Fiberglass Reinforced Plastic
Secondary Pipe Material: None
Piping Type: Safe Suction
Pipe Leak Detection: N/A

3
WSW
1/8-1/4
0.238 mi.
1258 ft.

**WALCO MART #156
350 D'EVERAUX DRIVE
NATCHEZ, MS 39120**

**LUST U001296773
UST N/A**

**Relative:
Higher**

Facility Id: 675
Facility Status: Active
Facility Telephone: Not reported
Lust Status: Closed
AIIID: 31779
Event #: 1
Project Manager: Lynn Chambers
Date Of Report: 7/20/1993
Trust Fund Status: STFS
Confirmed On: 7/20/1993
NFA Date: 6/8/1995

**Actual:
181 ft.**

UST:

Facility ID: 675
Facility Status: Active
Facility Tel: Not reported
Latitude: Not reported
Longitude: Not reported
Permanently Out of Use Tanks: 2
Active Tanks: 0
AIIID: 31779
Owner Name: Not reported
Owner Address: Not reported
Owner Tele: Not reported

Tank:

Tank No: 1
Tank ID: 1816
Tank Status: Temporarily Out of Service Ind
Tank Capacity: 10000
Date Installed: 1/1/1970
Substance: Gasoline
Reported Release: Yes
Close Type: Not reported
Date Removed: 12/1/1999
Close Type: Not reported
Tank Material: Asphalt Coated or Bare Steel
2nd Containmnt: Cathodically Protect
Tank Lead Detection: Groundwater/Vapor Monitoring

Map ID
Direction
Distance
Elevation

MAP FINDINGS

Site

Database(s)

EDR ID Number
EPA ID Number

WALCO MART #156 (Continued)

U001296773

Overfill Protection: Yes
Spill Prevention: Yes

Pipe:

Tank No: 1
Tank Id: 1816
Pipe Id: 1
Pipe Status: Temporarily Out of Service Indefinitely
Type Of Closure: Not reported
Pipe Material Of Construction: Bare/Galvanized Steel
Secondary Pipe Material: Cathodically Protected
Piping Type: Pressurized
Pipe Leak Detection: Line Tightness Testing

Tank:

Tank No: 2
Tank ID: 1817
Tank Status: Temporarily Out of Service Ind
Tank Capacity: 10000
Date Installed: 1/1/1970
Substance: Gasoline
Reported Release: Yes
Close Type: Not reported
Date Removed: 12/1/1999
Close Type: Not reported
Tank Material: Asphalt Coated or Bare Steel
2nd Containment: Cathodically Protect
Tank Lead Detection: Groundwater/Vapor Monitoring
Overfill Protection: Yes
Spill Prevention: Yes

Pipe:

Tank No: 2
Tank Id: 1817
Pipe Id: 2
Pipe Status: Temporarily Out of Service Indefinitely
Type Of Closure: Not reported
Pipe Material Of Construction: Bare/Galvanized Steel
Secondary Pipe Material: Cathodically Protected
Piping Type: Pressurized
Pipe Leak Detection: Line Tightness Testing

Tank:

Tank No: 3
Tank ID: 1818
Tank Status: Temporarily Out of Service Ind
Tank Capacity: 5000
Date Installed: 1/1/1970
Substance: Gasoline
Reported Release: Yes
Close Type: Not reported
Date Removed: 12/1/1999
Close Type: Not reported

Map ID
Direction
Distance
Elevation

MAP FINDINGS

Site

Database(s)

EDR ID Number
EPA ID Number

WALCO MART #156 (Continued)

U001296773

Tank Material: Asphalt Coated or Bare Steel
2nd Containmnt: Cathodically Protect
Tank Lead Detection: Groundwater/Vapor Monitoring
Overfill Protection: Yes
Spill Prevention: Yes

Pipe:

Tank No: 3
Tank Id: 1818
Pipe Id: 3
Pipe Status: Temporarily Out of Service Indefinitely
Type Of Closure: Not reported
Pipe Material Of Construction: Bare/Galvanized Steel
Secondary Pipe Material: Cathodically Protected
Piping Type: Pressurized
Pipe Leak Detection: Line Tightness Testing

Tank:

Tank No: 4
Tank ID: 1819
Tank Status: Permanently Out of Use
Tank Capacity: 5000
Date Installed: Not reported
Substance: Gasoline
Reported Release: Yes
Close Type: Closed
Date Removed: 1/19/1986
Close Type: 1/19/1986
Tank Material: Asphalt Coated or Bare Steel
2nd Containmnt: None
Tank Lead Detection: N/A
Overfill Protection: No
Spill Prevention: No

Pipe:

Tank No: 4
Tank Id: 1819
Pipe Id: 4
Pipe Status: Permanently Out of Use
Type Of Closure: Closed
Pipe Material Of Construction: Unknown
Secondary Pipe Material: None
Piping Type: N/A
Pipe Leak Detection: Not Listed

Tank:

Tank No: 5
Tank ID: 1820
Tank Status: Permanently Out of Use
Tank Capacity: 5000
Date Installed: Not reported
Substance: Gasoline
Reported Release: Yes

Map ID
Direction
Distance
Elevation

MAP FINDINGS

Site

Database(s)

EDR ID Number
EPA ID Number

WALCO MART #156 (Continued)

U001296773

Close Type: Closed
Date Removed: 1/19/1986
Close Type: 1/19/1986
Tank Material: Asphalt Coated or Bare Steel
2nd Containmnt: None
Tank Lead Detection: N/A
Overfill Protection: No
Spill Prevention: No

Pipe:
Tank No: 5
Tank Id: 1820
Pipe Id: 5
Pipe Status: Permanently Out of Use
Type Of Closure: Closed
Pipe Material Of Construction: Unknown
Secondary Pipe Material: None
Piping Type: N/A
Pipe Leak Detection: Not Listed

4
ENE
1/4-1/2
0.367 mi.
1936 ft.

WALCO MART #166
418 HIGHWAY 61 N
NATCHEZ, MS 39120

LUST S108724150
N/A

Relative:
Lower

Facility Id: 4352
Facility Satus: Active
Facility Telephone: Not reported
Lust Status: Closed
AIIID: 25719
Event #: 1
Project Manager: Martha Martin
Date Of Report: 6/26/1995
Trust Fund Status: EUD
Confirmed On: Not reported
NFA Date: 3/20/1998

Actual:
106 ft.

5
WNW
1/2-1
0.686 mi.
3621 ft.

KROUSE METALS
NATCHEZ, MS

SHWS S105245852
INST CONTROL N/A
ENG CONTROLS

Relative:
Higher

SHWS:
Lat/Long (dms): 31 33 46 / 91 22 41
Site Size (acres): 5
EPA ID: Not reported
Project Manager: Johnson, Kayra
Status: **RUAO**
State No Further Action Date: 03/28/08
Federal: Not reported
Federal No Further Action Date: Not reported
Soil Contamination: Yes
Surface Water Contamination: No

Actual:
220 ft.

Map ID
Direction
Distance
Elevation

MAP FINDINGS

Site

Database(s)

EDR ID Number
EPA ID Number

KROUSE METALS (Continued)

S105245852

Ground Water Contamination: No
Remediation Type: Phyto
Surface Water Remediation: Not reported
GW Remediation Type: Not reported
Maj. Contaminant: Atochlor 1242
High Concentration: 89.6
High Concentration Units: mg/Kg
Institutional Control: 3/28/2008
Engineering Control: Y
Voluntary Cleanups: Not reported
Date Section 128(a) Assessment: Not reported
Date TBA Requested: Not reported

INST CONTROL:
Institutional Control: 3/28/2008

ENG CONTROLS:
Engineering Controls: Yes

6
West
1/2-1
0.817 mi.
4314 ft.

FIDELITY/ARMSTONG ON SITE TANK LEAK

SHWS S106593029
N/A

NATCHEZ, MS

Relative:
Higher

Actual:
198 ft.

SHWS:
Lat/Long (dms): 31 33 43 / 91 22 50
Site Size (acres): 20
EPA ID: MSD041223025
Project Manager: Johnson, Kayra
Status: **Active**
State No Further Action Date: Not reported
Federal: Archive
Federal No Further Action Date: 2/25/1998
Soil Contamination: Yes
Surface Water Contamination: No
Ground Water Contamination: Yes
Remediation Type: SVE
Surface Water Remediation: Not reported
GW Remediation Type: PT
Maj. Contaminant: Benzene (NAPL)
High Concentration: 1750
High Concentration Units: mg/L
Institutional Control: Not reported
Engineering Control: Not reported
Voluntary Cleanups: Not reported
Date Section 128(a) Assessment: Not reported
Date TBA Requested: Not reported

ORPHAN SUMMARY

City	EDR ID	Site Name	Site Address	Zip	Database(s)
CHURCH HILL	U001299081	WAGNER'S STORE	RT 2 BOX 296	39120	UST
CHURCH HILL	U001302360	BST CHURCH HILL RADIO TOWER 76612	HIGHWAY 553 NORTH	39120	UST
NATCHEZ	U003009344	PINE RIDGE GROCERY #100580	RT 2 BOX 64 PINE RIDGE ROAD	39120	LUST, UST
NATCHEZ	U001294952	LAUREL HILL PLANTATION	RT 3 BOX 191B LOWER WOODVILLE RD	39120	UST
NATCHEZ	U001294488	VERNIE D HARRIGILL	RT 5 BOX 415	39120	UST
NATCHEZ	U003008531	BROWN'S GROCERY	HIGHWAY 552	39120	UST
NATCHEZ	1004742857	RIVER CITY PAINTING	HIGHWAY 61 NORTH	39120	FINDS, RCRA-CESQG
NATCHEZ	1004743377	JORDAN AUTO COMPANY INC.	HIGHWAY 61 N AT LYNDA LEE DR	39120	FINDS, RCRA-CESQG
NATCHEZ	1004743576	MARKS AUTOMOTIVE	636-A HWY. 61 NORTH	39120	FINDS, RCRA-CESQG
NATCHEZ	1004743730	VANCO MFG CO INC	1200 HWY 61 S	39120	FINDS, RCRA-CESQG
NATCHEZ	A100201320	SOUTHLAND OIL - BULK PLANT	531 HWY 61 N	39120	AST
NATCHEZ	A100201664	CJ GROCERY	1228 HWY 61 S, P O BOX 136 - SIBLEY	39120	AST
NATCHEZ	A100277434	SELMA QUICK STOP	1012 HWY 61 NORTH	39120	AST
NATCHEZ	U001297627	BENNIE GORUM AUTO SALES	HIGHWAY 61	39120	UST
NATCHEZ	U001300219	TRACETOWN SHOPPING CENTER	HIGHWAY 61 BY-PASS	39120	UST
NATCHEZ	U001303403	TEXACO	HIGHWAY 61 & 65 BYPASS	39120	UST
NATCHEZ	U003773560	FORMER SCHLUMBERGER BUILDING	HIGHWAY 61 SOUTH	39120	UST
NATCHEZ	U003774169	JORDAN AUTO COMPANY	HIGHWAY 61 NORTH @ LYNDA LEE DRIVE	39120	UST
NATCHEZ	U003775275	B-KWIK #3	HIGHWAY 61 NORTH AND HIGHWAY 84	39120	UST
NATCHEZ	U001299172	J W CHRISTIAN WELL SERVICE	RT 8 BOX 233 LIBERTY ROAD	39120	UST
NATCHEZ	U001295798	HOB0 FORKS GROCERY	HIGHWAY 84 AND HIGHWAY 98	39120	UST
NATCHEZ	U001300480	MDOT NATCHEZ MAINTENANCE	HIGHWAY 84	39120	UST
NATCHEZ	1004742715	ENGINE & EQUIPMENT REPAIR	BELTLINE HIGHWAY	39120	FINDS, RCRA-CESQG
NATCHEZ	U001300042	R W DELANEY CONSTRUCTION COMPANY	BELTLINE HIGHWAY	39120	UST
NATCHEZ	U001295773	FENWICK GROCERY	OLD HIGHWAY 84-98 EAST	39120	LUST, UST
NATCHEZ	U001295673	MIDWAY STORE	RFD HIGHWAY 61 NORTH	39120	UST

GOVERNMENT RECORDS SEARCHED / DATA CURRENCY TRACKING

To maintain currency of the following federal and state databases, EDR contacts the appropriate governmental agency on a monthly or quarterly basis, as required.

Number of Days to Update: Provides confirmation that EDR is reporting records that have been updated within 90 days from the date the government agency made the information available to the public.

FEDERAL RECORDS

NPL: National Priority List

National Priorities List (Superfund). The NPL is a subset of CERCLIS and identifies over 1,200 sites for priority cleanup under the Superfund Program. NPL sites may encompass relatively large areas. As such, EDR provides polygon coverage for over 1,000 NPL site boundaries produced by EPA's Environmental Photographic Interpretation Center (EPIC) and regional EPA offices.

Date of Government Version: 08/13/2008
Date Data Arrived at EDR: 08/27/2008
Date Made Active in Reports: 09/23/2008
Number of Days to Update: 27

Source: EPA
Telephone: N/A
Last EDR Contact: 07/28/2008
Next Scheduled EDR Contact: 10/27/2008
Data Release Frequency: Quarterly

NPL Site Boundaries

Sources:

EPA's Environmental Photographic Interpretation Center (EPIC)
Telephone: 202-564-7333

EPA Region 1
Telephone 617-918-1143

EPA Region 3
Telephone 215-814-5418

EPA Region 4
Telephone 404-562-8033

EPA Region 5
Telephone 312-886-6686

EPA Region 10
Telephone 206-553-8665

EPA Region 6
Telephone: 214-655-6659

EPA Region 7
Telephone: 913-551-7247

EPA Region 8
Telephone: 303-312-6774

EPA Region 9
Telephone: 415-947-4246

Proposed NPL: Proposed National Priority List Sites

A site that has been proposed for listing on the National Priorities List through the issuance of a proposed rule in the Federal Register. EPA then accepts public comments on the site, responds to the comments, and places on the NPL those sites that continue to meet the requirements for listing.

Date of Government Version: 04/30/2008
Date Data Arrived at EDR: 05/06/2008
Date Made Active in Reports: 06/09/2008
Number of Days to Update: 34

Source: EPA
Telephone: N/A
Last EDR Contact: 08/27/2008
Next Scheduled EDR Contact: 10/27/2008
Data Release Frequency: Quarterly

DELISTED NPL: National Priority List Deletions

The National Oil and Hazardous Substances Pollution Contingency Plan (NCP) establishes the criteria that the EPA uses to delete sites from the NPL. In accordance with 40 CFR 300.425.(e), sites may be deleted from the NPL where no further response is appropriate.

Date of Government Version: 08/14/2008
Date Data Arrived at EDR: 08/27/2008
Date Made Active in Reports: 09/23/2008
Number of Days to Update: 27

Source: EPA
Telephone: N/A
Last EDR Contact: 07/28/2008
Next Scheduled EDR Contact: 10/27/2008
Data Release Frequency: Quarterly

GOVERNMENT RECORDS SEARCHED / DATA CURRENCY TRACKING

NPL LIENS: Federal Superfund Liens

Federal Superfund Liens. Under the authority granted the USEPA by CERCLA of 1980, the USEPA has the authority to file liens against real property in order to recover remedial action expenditures or when the property owner received notification of potential liability. USEPA compiles a listing of filed notices of Superfund Liens.

Date of Government Version: 10/15/1991	Source: EPA
Date Data Arrived at EDR: 02/02/1994	Telephone: 202-564-4267
Date Made Active in Reports: 03/30/1994	Last EDR Contact: 08/18/2008
Number of Days to Update: 56	Next Scheduled EDR Contact: 11/17/2008
	Data Release Frequency: No Update Planned

CERCLIS: Comprehensive Environmental Response, Compensation, and Liability Information System

CERCLIS contains data on potentially hazardous waste sites that have been reported to the USEPA by states, municipalities, private companies and private persons, pursuant to Section 103 of the Comprehensive Environmental Response, Compensation, and Liability Act (CERCLA). CERCLIS contains sites which are either proposed to or on the National Priorities List (NPL) and sites which are in the screening and assessment phase for possible inclusion on the NPL.

Date of Government Version: 07/09/2008	Source: EPA
Date Data Arrived at EDR: 07/22/2008	Telephone: 703-412-9810
Date Made Active in Reports: 08/25/2008	Last EDR Contact: 09/19/2008
Number of Days to Update: 34	Next Scheduled EDR Contact: 12/15/2008
	Data Release Frequency: Quarterly

CERCLIS-NFRAP: CERCLIS No Further Remedial Action Planned

Archived sites are sites that have been removed and archived from the inventory of CERCLIS sites. Archived status indicates that, to the best of EPA's knowledge, assessment at a site has been completed and that EPA has determined no further steps will be taken to list this site on the National Priorities List (NPL), unless information indicates this decision was not appropriate or other considerations require a recommendation for listing at a later time. This decision does not necessarily mean that there is no hazard associated with a given site; it only means that, based upon available information, the location is not judged to be a potential NPL site.

Date of Government Version: 12/03/2007	Source: EPA
Date Data Arrived at EDR: 12/06/2007	Telephone: 703-412-9810
Date Made Active in Reports: 02/20/2008	Last EDR Contact: 09/15/2008
Number of Days to Update: 76	Next Scheduled EDR Contact: 12/15/2008
	Data Release Frequency: Quarterly

LIENS 2: CERCLA Lien Information

A Federal CERCLA ("Superfund") lien can exist by operation of law at any site or property at which EPA has spent Superfund monies. These monies are spent to investigate and address releases and threatened releases of contamination. CERCLIS provides information as to the identity of these sites and properties.

Date of Government Version: 08/19/2008	Source: Environmental Protection Agency
Date Data Arrived at EDR: 08/29/2008	Telephone: 202-564-6023
Date Made Active in Reports: 09/09/2008	Last EDR Contact: 08/18/2008
Number of Days to Update: 11	Next Scheduled EDR Contact: 11/17/2008
	Data Release Frequency: Varies

CORRACTS: Corrective Action Report

CORRACTS identifies hazardous waste handlers with RCRA corrective action activity.

Date of Government Version: 06/25/2008	Source: EPA
Date Data Arrived at EDR: 06/30/2008	Telephone: 800-424-9346
Date Made Active in Reports: 08/25/2008	Last EDR Contact: 09/02/2008
Number of Days to Update: 56	Next Scheduled EDR Contact: 12/01/2008
	Data Release Frequency: Quarterly

RCRA-TSDF: RCRA - Transporters, Storage and Disposal

RCRAInfo is EPA's comprehensive information system, providing access to data supporting the Resource Conservation and Recovery Act (RCRA) of 1976 and the Hazardous and Solid Waste Amendments (HSWA) of 1984. The database includes selective information on sites which generate, transport, store, treat and/or dispose of hazardous waste as defined by the Resource Conservation and Recovery Act (RCRA). Transporters are individuals or entities that move hazardous waste from the generator offsite to a facility that can recycle, treat, store, or dispose of the waste. TSDFs treat, store, or dispose of the waste.

GOVERNMENT RECORDS SEARCHED / DATA CURRENCY TRACKING

Date of Government Version: 08/20/2008
Date Data Arrived at EDR: 08/21/2008
Date Made Active in Reports: 09/09/2008
Number of Days to Update: 19

Source: Environmental Protection Agency
Telephone: (404) 562-8651
Last EDR Contact: 09/23/2008
Next Scheduled EDR Contact: 11/17/2008
Data Release Frequency: Quarterly

RCRA-LQG: RCRA - Large Quantity Generators

RCRAInfo is EPA's comprehensive information system, providing access to data supporting the Resource Conservation and Recovery Act (RCRA) of 1976 and the Hazardous and Solid Waste Amendments (HSWA) of 1984. The database includes selective information on sites which generate, transport, store, treat and/or dispose of hazardous waste as defined by the Resource Conservation and Recovery Act (RCRA). Large quantity generators (LQGs) generate over 1,000 kilograms (kg) of hazardous waste, or over 1 kg of acutely hazardous waste per month.

Date of Government Version: 08/20/2008
Date Data Arrived at EDR: 08/21/2008
Date Made Active in Reports: 09/09/2008
Number of Days to Update: 19

Source: Environmental Protection Agency
Telephone: (404) 562-8651
Last EDR Contact: 09/23/2008
Next Scheduled EDR Contact: 11/17/2008
Data Release Frequency: Quarterly

RCRA-SQG: RCRA - Small Quantity Generators

RCRAInfo is EPA's comprehensive information system, providing access to data supporting the Resource Conservation and Recovery Act (RCRA) of 1976 and the Hazardous and Solid Waste Amendments (HSWA) of 1984. The database includes selective information on sites which generate, transport, store, treat and/or dispose of hazardous waste as defined by the Resource Conservation and Recovery Act (RCRA). Small quantity generators (SQGs) generate between 100 kg and 1,000 kg of hazardous waste per month.

Date of Government Version: 08/20/2008
Date Data Arrived at EDR: 08/21/2008
Date Made Active in Reports: 09/09/2008
Number of Days to Update: 19

Source: Environmental Protection Agency
Telephone: (404) 562-8651
Last EDR Contact: 09/23/2008
Next Scheduled EDR Contact: 11/17/2008
Data Release Frequency: Quarterly

RCRA-CESQG: RCRA - Conditionally Exempt Small Quantity Generators

RCRAInfo is EPA's comprehensive information system, providing access to data supporting the Resource Conservation and Recovery Act (RCRA) of 1976 and the Hazardous and Solid Waste Amendments (HSWA) of 1984. The database includes selective information on sites which generate, transport, store, treat and/or dispose of hazardous waste as defined by the Resource Conservation and Recovery Act (RCRA). Conditionally exempt small quantity generators (CESQGs) generate less than 100 kg of hazardous waste, or less than 1 kg of acutely hazardous waste per month.

Date of Government Version: 08/20/2008
Date Data Arrived at EDR: 08/21/2008
Date Made Active in Reports: 09/09/2008
Number of Days to Update: 19

Source: Environmental Protection Agency
Telephone: (404) 562-8651
Last EDR Contact: 09/23/2008
Next Scheduled EDR Contact: 11/17/2008
Data Release Frequency: Varies

RCRA-NonGen: RCRA - Non Generators

RCRAInfo is EPA's comprehensive information system, providing access to data supporting the Resource Conservation and Recovery Act (RCRA) of 1976 and the Hazardous and Solid Waste Amendments (HSWA) of 1984. The database includes selective information on sites which generate, transport, store, treat and/or dispose of hazardous waste as defined by the Resource Conservation and Recovery Act (RCRA). Non-Generators do not presently generate hazardous waste.

Date of Government Version: 08/20/2008
Date Data Arrived at EDR: 08/21/2008
Date Made Active in Reports: 09/09/2008
Number of Days to Update: 19

Source: Environmental Protection Agency
Telephone: (404) 562-8651
Last EDR Contact: 09/23/2008
Next Scheduled EDR Contact: 11/17/2008
Data Release Frequency: Varies

GOVERNMENT RECORDS SEARCHED / DATA CURRENCY TRACKING

US ENG CONTROLS: Engineering Controls Sites List

A listing of sites with engineering controls in place. Engineering controls include various forms of caps, building foundations, liners, and treatment methods to create pathway elimination for regulated substances to enter environmental media or effect human health.

Date of Government Version: 07/23/2008
Date Data Arrived at EDR: 07/29/2008
Date Made Active in Reports: 08/25/2008
Number of Days to Update: 27

Source: Environmental Protection Agency
Telephone: 703-603-0695
Last EDR Contact: 06/30/2008
Next Scheduled EDR Contact: 09/29/2008
Data Release Frequency: Varies

US INST CONTROL: Sites with Institutional Controls

A listing of sites with institutional controls in place. Institutional controls include administrative measures, such as groundwater use restrictions, construction restrictions, property use restrictions, and post remediation care requirements intended to prevent exposure to contaminants remaining on site. Deed restrictions are generally required as part of the institutional controls.

Date of Government Version: 07/23/2008
Date Data Arrived at EDR: 07/29/2008
Date Made Active in Reports: 08/25/2008
Number of Days to Update: 27

Source: Environmental Protection Agency
Telephone: 703-603-0695
Last EDR Contact: 06/30/2008
Next Scheduled EDR Contact: 09/29/2008
Data Release Frequency: Varies

ERNS: Emergency Response Notification System

Emergency Response Notification System. ERNS records and stores information on reported releases of oil and hazardous substances.

Date of Government Version: 12/31/2007
Date Data Arrived at EDR: 01/23/2008
Date Made Active in Reports: 03/17/2008
Number of Days to Update: 54

Source: National Response Center, United States Coast Guard
Telephone: 202-267-2180
Last EDR Contact: 07/25/2008
Next Scheduled EDR Contact: 10/20/2008
Data Release Frequency: Annually

HMIRS: Hazardous Materials Information Reporting System

Hazardous Materials Incident Report System. HMIRS contains hazardous material spill incidents reported to DOT.

Date of Government Version: 04/30/2008
Date Data Arrived at EDR: 07/15/2008
Date Made Active in Reports: 08/25/2008
Number of Days to Update: 41

Source: U.S. Department of Transportation
Telephone: 202-366-4555
Last EDR Contact: 07/15/2008
Next Scheduled EDR Contact: 10/13/2008
Data Release Frequency: Annually

DOT OPS: Incident and Accident Data

Department of Transportation, Office of Pipeline Safety Incident and Accident data.

Date of Government Version: 05/14/2008
Date Data Arrived at EDR: 05/28/2008
Date Made Active in Reports: 08/08/2008
Number of Days to Update: 72

Source: Department of Transportation, Office of Pipeline Safety
Telephone: 202-366-4595
Last EDR Contact: 08/29/2008
Next Scheduled EDR Contact: 11/24/2008
Data Release Frequency: Varies

CDL: Clandestine Drug Labs

A listing of clandestine drug lab locations. The U.S. Department of Justice ("the Department") provides this web site as a public service. It contains addresses of some locations where law enforcement agencies reported they found chemicals or other items that indicated the presence of either clandestine drug laboratories or dumpsites. In most cases, the source of the entries is not the Department, and the Department has not verified the entry and does not guarantee its accuracy. Members of the public must verify the accuracy of all entries by, for example, contacting local law enforcement and local health departments.

GOVERNMENT RECORDS SEARCHED / DATA CURRENCY TRACKING

Date of Government Version: 09/01/2007
Date Data Arrived at EDR: 12/03/2007
Date Made Active in Reports: 12/28/2007
Number of Days to Update: 25

Source: Drug Enforcement Administration
Telephone: 202-307-1000
Last EDR Contact: 09/23/2008
Next Scheduled EDR Contact: 12/22/2008
Data Release Frequency: Quarterly

US BROWNFIELDS: A Listing of Brownfields Sites

Included in the listing are brownfields properties addresses by Cooperative Agreement Recipients and brownfields properties addressed by Targeted Brownfields Assessments. Targeted Brownfields Assessments-EPA's Targeted Brownfields Assessments (TBA) program is designed to help states, tribes, and municipalities--especially those without EPA Brownfields Assessment Demonstration Pilots--minimize the uncertainties of contamination often associated with brownfields. Under the TBA program, EPA provides funding and/or technical assistance for environmental assessments at brownfields sites throughout the country. Targeted Brownfields Assessments supplement and work with other efforts under EPA's Brownfields Initiative to promote cleanup and redevelopment of brownfields. Cooperative Agreement Recipients-States, political subdivisions, territories, and Indian tribes become Brownfields Cleanup Revolving Loan Fund (BCRLF) cooperative agreement recipients when they enter into BCRLF cooperative agreements with the U.S. EPA. EPA selects BCRLF cooperative agreement recipients based on a proposal and application process. BCRLF cooperative agreement recipients must use EPA funds provided through BCRLF cooperative agreement for specified brownfields-related cleanup activities.

Date of Government Version: 07/01/2008
Date Data Arrived at EDR: 08/25/2008
Date Made Active in Reports: 09/09/2008
Number of Days to Update: 15

Source: Environmental Protection Agency
Telephone: 202-566-2777
Last EDR Contact: 07/15/2008
Next Scheduled EDR Contact: 10/13/2008
Data Release Frequency: Semi-Annually

DOD: Department of Defense Sites

This data set consists of federally owned or administered lands, administered by the Department of Defense, that have any area equal to or greater than 640 acres of the United States, Puerto Rico, and the U.S. Virgin Islands.

Date of Government Version: 12/31/2005
Date Data Arrived at EDR: 11/10/2006
Date Made Active in Reports: 01/11/2007
Number of Days to Update: 62

Source: USGS
Telephone: 703-692-8801
Last EDR Contact: 08/08/2008
Next Scheduled EDR Contact: 11/03/2008
Data Release Frequency: Semi-Annually

FUDS: Formerly Used Defense Sites

The listing includes locations of Formerly Used Defense Sites properties where the US Army Corps of Engineers is actively working or will take necessary cleanup actions.

Date of Government Version: 12/31/2007
Date Data Arrived at EDR: 09/05/2008
Date Made Active in Reports: 09/23/2008
Number of Days to Update: 18

Source: U.S. Army Corps of Engineers
Telephone: 202-528-4285
Last EDR Contact: 09/05/2008
Next Scheduled EDR Contact: 09/29/2008
Data Release Frequency: Varies

LUCIS: Land Use Control Information System

LUCIS contains records of land use control information pertaining to the former Navy Base Realignment and Closure properties.

Date of Government Version: 12/09/2005
Date Data Arrived at EDR: 12/11/2006
Date Made Active in Reports: 01/11/2007
Number of Days to Update: 31

Source: Department of the Navy
Telephone: 843-820-7326
Last EDR Contact: 09/09/2008
Next Scheduled EDR Contact: 12/08/2008
Data Release Frequency: Varies

CONSENT: Superfund (CERCLA) Consent Decrees

Major legal settlements that establish responsibility and standards for cleanup at NPL (Superfund) sites. Released periodically by United States District Courts after settlement by parties to litigation matters.

GOVERNMENT RECORDS SEARCHED / DATA CURRENCY TRACKING

Date of Government Version: 04/25/2008
Date Data Arrived at EDR: 06/12/2008
Date Made Active in Reports: 08/25/2008
Number of Days to Update: 74

Source: Department of Justice, Consent Decree Library
Telephone: Varies
Last EDR Contact: 07/21/2008
Next Scheduled EDR Contact: 10/20/2008
Data Release Frequency: Varies

ROD: Records Of Decision

Record of Decision. ROD documents mandate a permanent remedy at an NPL (Superfund) site containing technical and health information to aid in the cleanup.

Date of Government Version: 06/18/2008
Date Data Arrived at EDR: 07/11/2008
Date Made Active in Reports: 08/25/2008
Number of Days to Update: 45

Source: EPA
Telephone: 703-416-0223
Last EDR Contact: 06/30/2008
Next Scheduled EDR Contact: 09/29/2008
Data Release Frequency: Annually

UMTRA: Uranium Mill Tailings Sites

Uranium ore was mined by private companies for federal government use in national defense programs. When the mills shut down, large piles of the sand-like material (mill tailings) remain after uranium has been extracted from the ore. Levels of human exposure to radioactive materials from the piles are low; however, in some cases tailings were used as construction materials before the potential health hazards of the tailings were recognized.

Date of Government Version: 07/13/2007
Date Data Arrived at EDR: 12/03/2007
Date Made Active in Reports: 01/24/2008
Number of Days to Update: 52

Source: Department of Energy
Telephone: 505-845-0011
Last EDR Contact: 09/15/2008
Next Scheduled EDR Contact: 12/15/2008
Data Release Frequency: Varies

ODI: Open Dump Inventory

An open dump is defined as a disposal facility that does not comply with one or more of the Part 257 or Part 258 Subtitle D Criteria.

Date of Government Version: 06/30/1985
Date Data Arrived at EDR: 08/09/2004
Date Made Active in Reports: 09/17/2004
Number of Days to Update: 39

Source: Environmental Protection Agency
Telephone: 800-424-9346
Last EDR Contact: 06/09/2004
Next Scheduled EDR Contact: N/A
Data Release Frequency: No Update Planned

DEBRIS REGION 9: Torres Martinez Reservation Illegal Dump Site Locations

A listing of illegal dump sites location on the Torres Martinez Indian Reservation located in eastern Riverside County and northern Imperial County, California.

Date of Government Version: 03/25/2008
Date Data Arrived at EDR: 04/17/2008
Date Made Active in Reports: 05/15/2008
Number of Days to Update: 28

Source: EPA, Region 9
Telephone: 415-972-3336
Last EDR Contact: 09/22/2008
Next Scheduled EDR Contact: 12/22/2008
Data Release Frequency: Varies

MINES: Mines Master Index File

Contains all mine identification numbers issued for mines active or opened since 1971. The data also includes violation information.

Date of Government Version: 05/28/2008
Date Data Arrived at EDR: 06/25/2008
Date Made Active in Reports: 08/25/2008
Number of Days to Update: 61

Source: Department of Labor, Mine Safety and Health Administration
Telephone: 303-231-5959
Last EDR Contact: 09/23/2008
Next Scheduled EDR Contact: 12/22/2008
Data Release Frequency: Semi-Annually

TRIS: Toxic Chemical Release Inventory System

Toxic Release Inventory System. TRIS identifies facilities which release toxic chemicals to the air, water and land in reportable quantities under SARA Title III Section 313.

GOVERNMENT RECORDS SEARCHED / DATA CURRENCY TRACKING

Date of Government Version: 12/31/2006
Date Data Arrived at EDR: 02/29/2008
Date Made Active in Reports: 04/18/2008
Number of Days to Update: 49

Source: EPA
Telephone: 202-566-0250
Last EDR Contact: 09/19/2008
Next Scheduled EDR Contact: 12/15/2008
Data Release Frequency: Annually

TSCA: Toxic Substances Control Act

Toxic Substances Control Act. TSCA identifies manufacturers and importers of chemical substances included on the TSCA Chemical Substance Inventory list. It includes data on the production volume of these substances by plant site.

Date of Government Version: 12/31/2002
Date Data Arrived at EDR: 04/14/2006
Date Made Active in Reports: 05/30/2006
Number of Days to Update: 46

Source: EPA
Telephone: 202-260-5521
Last EDR Contact: 08/11/2008
Next Scheduled EDR Contact: 10/13/2008
Data Release Frequency: Every 4 Years

FTTS: FIFRA/ TSCA Tracking System - FIFRA (Federal Insecticide, Fungicide, & Rodenticide Act)/TSCA (Toxic Substances Control Act)

FTTS tracks administrative cases and pesticide enforcement actions and compliance activities related to FIFRA, TSCA and EPCRA (Emergency Planning and Community Right-to-Know Act). To maintain currency, EDR contacts the Agency on a quarterly basis.

Date of Government Version: 07/12/2008
Date Data Arrived at EDR: 07/18/2008
Date Made Active in Reports: 08/25/2008
Number of Days to Update: 38

Source: EPA/Office of Prevention, Pesticides and Toxic Substances
Telephone: 202-566-1667
Last EDR Contact: 09/15/2008
Next Scheduled EDR Contact: 12/15/2008
Data Release Frequency: Quarterly

FTTS INSP: FIFRA/ TSCA Tracking System - FIFRA (Federal Insecticide, Fungicide, & Rodenticide Act)/TSCA (Toxic Substances Control Act)

A listing of FIFRA/TSCA Tracking System (FTTS) inspections and enforcements.

Date of Government Version: 07/12/2008
Date Data Arrived at EDR: 07/18/2008
Date Made Active in Reports: 08/25/2008
Number of Days to Update: 38

Source: EPA
Telephone: 202-566-1667
Last EDR Contact: 09/15/2008
Next Scheduled EDR Contact: 12/15/2008
Data Release Frequency: Quarterly

HIST FTTS: FIFRA/TSCA Tracking System Administrative Case Listing

A complete administrative case listing from the FIFRA/TSCA Tracking System (FTTS) for all ten EPA regions. The information was obtained from the National Compliance Database (NCDB). NCDB supports the implementation of FIFRA (Federal Insecticide, Fungicide, and Rodenticide Act) and TSCA (Toxic Substances Control Act). Some EPA regions are now closing out records. Because of that, and the fact that some EPA regions are not providing EPA Headquarters with updated records, it was decided to create a HIST FTTS database. It included records that may not be included in the newer FTTS database updates. This database is no longer updated.

Date of Government Version: 10/19/2006
Date Data Arrived at EDR: 03/01/2007
Date Made Active in Reports: 04/10/2007
Number of Days to Update: 40

Source: Environmental Protection Agency
Telephone: 202-564-2501
Last EDR Contact: 12/17/2007
Next Scheduled EDR Contact: 03/17/2008
Data Release Frequency: No Update Planned

HIST FTTS INSP: FIFRA/TSCA Tracking System Inspection & Enforcement Case Listing

A complete inspection and enforcement case listing from the FIFRA/TSCA Tracking System (FTTS) for all ten EPA regions. The information was obtained from the National Compliance Database (NCDB). NCDB supports the implementation of FIFRA (Federal Insecticide, Fungicide, and Rodenticide Act) and TSCA (Toxic Substances Control Act). Some EPA regions are now closing out records. Because of that, and the fact that some EPA regions are not providing EPA Headquarters with updated records, it was decided to create a HIST FTTS database. It included records that may not be included in the newer FTTS database updates. This database is no longer updated.

GOVERNMENT RECORDS SEARCHED / DATA CURRENCY TRACKING

Date of Government Version: 10/19/2006
Date Data Arrived at EDR: 03/01/2007
Date Made Active in Reports: 04/10/2007
Number of Days to Update: 40

Source: Environmental Protection Agency
Telephone: 202-564-2501
Last EDR Contact: 12/17/2008
Next Scheduled EDR Contact: 03/17/2008
Data Release Frequency: No Update Planned

SSTS: Section 7 Tracking Systems

Section 7 of the Federal Insecticide, Fungicide and Rodenticide Act, as amended (92 Stat. 829) requires all registered pesticide-producing establishments to submit a report to the Environmental Protection Agency by March 1st each year. Each establishment must report the types and amounts of pesticides, active ingredients and devices being produced, and those having been produced and sold or distributed in the past year.

Date of Government Version: 12/31/2006
Date Data Arrived at EDR: 03/14/2008
Date Made Active in Reports: 04/18/2008
Number of Days to Update: 35

Source: EPA
Telephone: 202-564-4203
Last EDR Contact: 07/14/2008
Next Scheduled EDR Contact: 10/13/2008
Data Release Frequency: Annually

ICIS: Integrated Compliance Information System

The Integrated Compliance Information System (ICIS) supports the information needs of the national enforcement and compliance program as well as the unique needs of the National Pollutant Discharge Elimination System (NPDES) program.

Date of Government Version: 07/31/2008
Date Data Arrived at EDR: 08/13/2008
Date Made Active in Reports: 09/09/2008
Number of Days to Update: 27

Source: Environmental Protection Agency
Telephone: 202-564-5088
Last EDR Contact: 07/14/2008
Next Scheduled EDR Contact: 10/13/2008
Data Release Frequency: Quarterly

PADS: PCB Activity Database System

PCB Activity Database. PADS Identifies generators, transporters, commercial storers and/or brokers and disposers of PCB's who are required to notify the EPA of such activities.

Date of Government Version: 12/04/2007
Date Data Arrived at EDR: 02/07/2008
Date Made Active in Reports: 03/17/2008
Number of Days to Update: 39

Source: EPA
Telephone: 202-566-0500
Last EDR Contact: 09/18/2008
Next Scheduled EDR Contact: 11/03/2008
Data Release Frequency: Annually

MLTS: Material Licensing Tracking System

MLTS is maintained by the Nuclear Regulatory Commission and contains a list of approximately 8,100 sites which possess or use radioactive materials and which are subject to NRC licensing requirements. To maintain currency, EDR contacts the Agency on a quarterly basis.

Date of Government Version: 07/08/2008
Date Data Arrived at EDR: 08/05/2008
Date Made Active in Reports: 08/25/2008
Number of Days to Update: 20

Source: Nuclear Regulatory Commission
Telephone: 301-415-7169
Last EDR Contact: 06/30/2008
Next Scheduled EDR Contact: 09/29/2008
Data Release Frequency: Quarterly

RADINFO: Radiation Information Database

The Radiation Information Database (RADINFO) contains information about facilities that are regulated by U.S. Environmental Protection Agency (EPA) regulations for radiation and radioactivity.

Date of Government Version: 07/29/2008
Date Data Arrived at EDR: 07/31/2008
Date Made Active in Reports: 08/25/2008
Number of Days to Update: 25

Source: Environmental Protection Agency
Telephone: 202-343-9775
Last EDR Contact: 07/31/2008
Next Scheduled EDR Contact: 10/27/2008
Data Release Frequency: Quarterly

GOVERNMENT RECORDS SEARCHED / DATA CURRENCY TRACKING

FINDS: Facility Index System/Facility Registry System

Facility Index System. FINDS contains both facility information and 'pointers' to other sources that contain more detail. EDR includes the following FINDS databases in this report: PCS (Permit Compliance System), AIRS (Aerometric Information Retrieval System), DOCKET (Enforcement Docket used to manage and track information on civil judicial enforcement cases for all environmental statutes), FURS (Federal Underground Injection Control), C-DOCKET (Criminal Docket System used to track criminal enforcement actions for all environmental statutes), FFIS (Federal Facilities Information System), STATE (State Environmental Laws and Statutes), and PADS (PCB Activity Data System).

Date of Government Version: 07/01/2008

Date Data Arrived at EDR: 07/09/2008

Date Made Active in Reports: 08/25/2008

Number of Days to Update: 47

Source: EPA

Telephone: (404) 562-9900

Last EDR Contact: 06/30/2008

Next Scheduled EDR Contact: 09/29/2008

Data Release Frequency: Quarterly

RAATS: RCRA Administrative Action Tracking System

RCRA Administration Action Tracking System. RAATS contains records based on enforcement actions issued under RCRA pertaining to major violators and includes administrative and civil actions brought by the EPA. For administration actions after September 30, 1995, data entry in the RAATS database was discontinued. EPA will retain a copy of the database for historical records. It was necessary to terminate RAATS because a decrease in agency resources made it impossible to continue to update the information contained in the database.

Date of Government Version: 04/17/1995

Date Data Arrived at EDR: 07/03/1995

Date Made Active in Reports: 08/07/1995

Number of Days to Update: 35

Source: EPA

Telephone: 202-564-4104

Last EDR Contact: 06/02/2008

Next Scheduled EDR Contact: 09/01/2008

Data Release Frequency: No Update Planned

BRS: Biennial Reporting System

The Biennial Reporting System is a national system administered by the EPA that collects data on the generation and management of hazardous waste. BRS captures detailed data from two groups: Large Quantity Generators (LQG) and Treatment, Storage, and Disposal Facilities.

Date of Government Version: 12/31/2005

Date Data Arrived at EDR: 03/06/2007

Date Made Active in Reports: 04/13/2007

Number of Days to Update: 38

Source: EPA/NTIS

Telephone: 800-424-9346

Last EDR Contact: 09/12/2008

Next Scheduled EDR Contact: 12/08/2008

Data Release Frequency: Biennially

SCRD DRYCLEANERS: State Coalition for Redediation of Drycleaners Listing

The State Coalition for Remediation of Drycleaners was established in 1998, with support from the U.S. EPA Office of Superfund Remediation and Technology Innovation. It is comprised of representatives of states with established drycleaner remediation programs. Currently the member states are Alabama, Connecticut, Florida, Illinois, Kansas, Minnesota, Missouri, North Carolina, Oregon, South Carolina, Tennessee, Texas, and Wisconsin.

Date of Government Version: 09/08/2008

Date Data Arrived at EDR: 09/10/2008

Date Made Active in Reports: 09/23/2008

Number of Days to Update: 13

Source: Environmental Protection Agency

Telephone: 615-532-8599

Last EDR Contact: 08/25/2008

Next Scheduled EDR Contact: 11/10/2008

Data Release Frequency: Varies

STATE AND LOCAL RECORDS

SHWS: CERCLA/Uncontrolled Sites File List

State Hazardous Waste Sites. State hazardous waste site records are the states' equivalent to CERCLIS. These sites may or may not already be listed on the federal CERCLIS list. Priority sites planned for cleanup using state funds (state equivalent of Superfund) are identified along with sites where cleanup will be paid for by potentially responsible parties. Available information varies by state.

Date of Government Version: 07/01/2008

Date Data Arrived at EDR: 07/22/2008

Date Made Active in Reports: 07/31/2008

Number of Days to Update: 9

Source: Department of Environmental Quality

Telephone: 601-961-5666

Last EDR Contact: 07/22/2008

Next Scheduled EDR Contact: 10/20/2008

Data Release Frequency: Annually

GOVERNMENT RECORDS SEARCHED / DATA CURRENCY TRACKING

SWF/LF: Solid Waste Landfills

Solid Waste Facilities/Landfill Sites. SWF/LF type records typically contain an inventory of solid waste disposal facilities or landfills in a particular state. Depending on the state, these may be active or inactive facilities or open dumps that failed to meet RCRA Subtitle D Section 4004 criteria for solid waste landfills or disposal sites.

Date of Government Version: 07/26/2007
Date Data Arrived at EDR: 09/19/2007
Date Made Active in Reports: 11/05/2007
Number of Days to Update: 47

Source: Department of Environmental Quality
Telephone: 601-961-5082
Last EDR Contact: 09/18/2008
Next Scheduled EDR Contact: 12/15/2008
Data Release Frequency: Semi-Annually

DEBRIS: Debris Site Locations Listing

A listing of Hurricane Katrina debris disposal site locations. Not all of these sites were approved or utilized. Please note that the list includes a number of different types of sites including vegetative debris burn, chip, staging and disposal sites as well as structural debris staging and disposal sites.

Date of Government Version: 06/17/2008
Date Data Arrived at EDR: 06/17/2008
Date Made Active in Reports: 07/31/2008
Number of Days to Update: 44

Source: Department of Environmental Quality
Telephone: 601-961-5726
Last EDR Contact: 09/15/2008
Next Scheduled EDR Contact: 12/15/2008
Data Release Frequency: Varies

SWRCY: Mississippi Recycling Directory

A listing of recycling facilities.

Date of Government Version: 11/01/2007
Date Data Arrived at EDR: 01/10/2008
Date Made Active in Reports: 01/22/2008
Number of Days to Update: 12

Source: Department of Environmental Quality
Telephone: 601-961-5005
Last EDR Contact: 09/18/2008
Next Scheduled EDR Contact: 12/15/2008
Data Release Frequency: Varies

LUST: Leaking Underground Storage Tank Database

Leaking Underground Storage Tank Incident Reports. LUST records contain an inventory of reported leaking underground storage tank incidents. Not all states maintain these records, and the information stored varies by state.

Date of Government Version: 07/22/2008
Date Data Arrived at EDR: 07/24/2008
Date Made Active in Reports: 07/31/2008
Number of Days to Update: 7

Source: Department of Environmental Quality
Telephone: 601-961-5058
Last EDR Contact: 07/24/2008
Next Scheduled EDR Contact: 10/20/2008
Data Release Frequency: Quarterly

UST: Underground Storage Tanks

Registered Underground Storage Tanks. UST's are regulated under Subtitle I of the Resource Conservation and Recovery Act (RCRA) and must be registered with the state department responsible for administering the UST program. Available information varies by state program.

Date of Government Version: 07/22/2008
Date Data Arrived at EDR: 07/24/2008
Date Made Active in Reports: 08/22/2008
Number of Days to Update: 29

Source: Department of Environmental Quality
Telephone: 601-961-5058
Last EDR Contact: 07/24/2008
Next Scheduled EDR Contact: 10/20/2008
Data Release Frequency: Quarterly

PERMITS: Environmental Site Information System Listing

The purpose of this system is to support the permitting and compliance activities of the Office of Pollution Control. Regulatory programs that are supported by this database are the Surface Water National Pollutant Discharge Elimination System (NPDES) Program; the Air Title V, Construction and Operating Programs; and the Solid and Hazardous Waste Programs.

GOVERNMENT RECORDS SEARCHED / DATA CURRENCY TRACKING

Date of Government Version: 07/08/2008
Date Data Arrived at EDR: 07/09/2008
Date Made Active in Reports: 08/07/2008
Number of Days to Update: 29

Source: The Office of Pollution Control
Telephone: 601-961-5670
Last EDR Contact: 09/15/2008
Next Scheduled EDR Contact: 12/01/2008
Data Release Frequency: Quarterly

AST: Aboveground Storage Tanks

Aboveground storage tanks regulated by the Department of Agriculture & Commerce. The tanks contents will be gasoline, diesel, racing fuel or kerosene.

Date of Government Version: 07/07/2008
Date Data Arrived at EDR: 07/25/2008
Date Made Active in Reports: 08/25/2008
Number of Days to Update: 31

Source: Department of Agriculture & Commerce
Telephone: 601-359-1101
Last EDR Contact: 09/15/2008
Next Scheduled EDR Contact: 12/15/2008
Data Release Frequency: Semi-Annually

ENG CONTROLS: Sites with Engineering Controls

Sites included on the CERCLA/Uncontrolled Sites File List that have Engineering Controls. Engineering Controls encompass a variety of engineered remedies to contain and/or reduce contamination, and/or physical barriers intended to limit access to property. ECs include fences, signs, guards, landfill caps, provision of potable water, slurry walls, sheet pile (vertical caps), pumping and treatment of groundwater, monitoring wells, and vapor extraction systems

Date of Government Version: 07/01/2008
Date Data Arrived at EDR: 07/22/2008
Date Made Active in Reports: 07/31/2008
Number of Days to Update: 9

Source: Department of Environmental Quality
Telephone: 601-961-5666
Last EDR Contact: 07/22/2008
Next Scheduled EDR Contact: 10/20/2008
Data Release Frequency: Quarterly

INST CONTROL: Sites with Institutional Controls

Sites included on the CERCLA/Uncontrolled Sites File List that have Institutional Controls. Institutional Controls are non-engineered instruments, such as administrative and/or legal controls, that help minimize the potential for human exposure to contamination and/or protect the integrity of a remedy by limiting land or resource use

Date of Government Version: 07/01/2008
Date Data Arrived at EDR: 07/22/2008
Date Made Active in Reports: 07/31/2008
Number of Days to Update: 9

Source: Department of Environmental Quality
Telephone: 601-961-5666
Last EDR Contact: 07/22/2008
Next Scheduled EDR Contact: 10/20/2008
Data Release Frequency: Quarterly

VCP: Voluntary Evaluation Program Sites

The Voluntary Evaluation Program allows accepted parties the opportunity to participate in a program that will expedite the evaluation of the site information.

Date of Government Version: 07/01/2008
Date Data Arrived at EDR: 07/22/2008
Date Made Active in Reports: 07/31/2008
Number of Days to Update: 9

Source: Department of Environmental Quality
Telephone: 601-961-5063
Last EDR Contact: 07/22/2008
Next Scheduled EDR Contact: 10/20/2008
Data Release Frequency: Varies

DRYCLEANERS: Drycleaner Facilities Listing

A listing of drycleaner facilities.

Date of Government Version: 07/08/2008
Date Data Arrived at EDR: 07/09/2008
Date Made Active in Reports: 08/07/2008
Number of Days to Update: 29

Source: Department of Environmental Quality
Telephone: 601-961-5670
Last EDR Contact: 09/15/2008
Next Scheduled EDR Contact: 12/01/2008
Data Release Frequency: Varies

GOVERNMENT RECORDS SEARCHED / DATA CURRENCY TRACKING

BROWNFIELDS: Uncontrolled Sites List

A listing of sites from the Uncontrolled Sites List that are currently in the Mississippi Brownfields Program (which means that they are pursuing liability protection and paying for MDEQ oversight costs).

Date of Government Version: 07/01/2008
Date Data Arrived at EDR: 07/22/2008
Date Made Active in Reports: 07/31/2008
Number of Days to Update: 9

Source: Department of Environmental Quality
Telephone: 601-961-5666
Last EDR Contact: 07/22/2008
Next Scheduled EDR Contact: 10/20/2008
Data Release Frequency: Varies

NPDES: Industrial & Municipal NPDES Facilities Water discharge permit data.

Date of Government Version: 07/08/2008
Date Data Arrived at EDR: 07/09/2008
Date Made Active in Reports: 08/07/2008
Number of Days to Update: 29

Source: Department of Environmental Quality
Telephone: 601-961-5666
Last EDR Contact: 09/15/2008
Next Scheduled EDR Contact: 12/01/2008
Data Release Frequency: Quarterly

TRIBAL RECORDS

INDIAN RESERV: Indian Reservations

This map layer portrays Indian administered lands of the United States that have any area equal to or greater than 640 acres.

Date of Government Version: 12/31/2005
Date Data Arrived at EDR: 12/08/2006
Date Made Active in Reports: 01/11/2007
Number of Days to Update: 34

Source: USGS
Telephone: 202-208-3710
Last EDR Contact: 08/08/2008
Next Scheduled EDR Contact: 11/03/2008
Data Release Frequency: Semi-Annually

INDIAN ODI: Report on the Status of Open Dumps on Indian Lands Location of open dumps on Indian land.

Date of Government Version: 12/31/1998
Date Data Arrived at EDR: 12/03/2007
Date Made Active in Reports: 01/24/2008
Number of Days to Update: 52

Source: Environmental Protection Agency
Telephone: 703-308-8245
Last EDR Contact: 08/25/2008
Next Scheduled EDR Contact: 11/24/2008
Data Release Frequency: Varies

INDIAN LUST R10: Leaking Underground Storage Tanks on Indian Land LUSTs on Indian land in Alaska, Idaho, Oregon and Washington.

Date of Government Version: 08/22/2008
Date Data Arrived at EDR: 08/22/2008
Date Made Active in Reports: 09/09/2008
Number of Days to Update: 18

Source: EPA Region 10
Telephone: 206-553-2857
Last EDR Contact: 08/18/2008
Next Scheduled EDR Contact: 11/17/2008
Data Release Frequency: Quarterly

INDIAN LUST R9: Leaking Underground Storage Tanks on Indian Land LUSTs on Indian land in Arizona, California, New Mexico and Nevada

Date of Government Version: 07/11/2008
Date Data Arrived at EDR: 07/11/2008
Date Made Active in Reports: 08/08/2008
Number of Days to Update: 28

Source: Environmental Protection Agency
Telephone: 415-972-3372
Last EDR Contact: 08/18/2008
Next Scheduled EDR Contact: 11/17/2008
Data Release Frequency: Quarterly

INDIAN LUST R8: Leaking Underground Storage Tanks on Indian Land

LUSTs on Indian land in Colorado, Montana, North Dakota, South Dakota, Utah and Wyoming.

GOVERNMENT RECORDS SEARCHED / DATA CURRENCY TRACKING

Date of Government Version: 08/21/2008
Date Data Arrived at EDR: 09/04/2008
Date Made Active in Reports: 09/09/2008
Number of Days to Update: 5

Source: EPA Region 8
Telephone: 303-312-6271
Last EDR Contact: 08/18/2008
Next Scheduled EDR Contact: 11/17/2008
Data Release Frequency: Quarterly

INDIAN LUST R7: Leaking Underground Storage Tanks on Indian Land
LUSTs on Indian land in Iowa, Kansas, and Nebraska

Date of Government Version: 03/17/2008
Date Data Arrived at EDR: 03/27/2008
Date Made Active in Reports: 05/06/2008
Number of Days to Update: 40

Source: EPA Region 7
Telephone: 913-551-7003
Last EDR Contact: 08/18/2008
Next Scheduled EDR Contact: 11/17/2008
Data Release Frequency: Varies

INDIAN LUST R4: Leaking Underground Storage Tanks on Indian Land
LUSTs on Indian land in Florida, Mississippi and North Carolina.

Date of Government Version: 03/17/2008
Date Data Arrived at EDR: 03/27/2008
Date Made Active in Reports: 05/06/2008
Number of Days to Update: 40

Source: EPA Region 4
Telephone: 404-562-8677
Last EDR Contact: 08/18/2008
Next Scheduled EDR Contact: 11/17/2008
Data Release Frequency: Semi-Annually

INDIAN LUST R1: Leaking Underground Storage Tanks on Indian Land
A listing of leaking underground storage tank locations on Indian Land.

Date of Government Version: 03/12/2008
Date Data Arrived at EDR: 03/14/2008
Date Made Active in Reports: 03/20/2008
Number of Days to Update: 6

Source: EPA Region 1
Telephone: 617-918-1313
Last EDR Contact: 08/18/2008
Next Scheduled EDR Contact: 11/17/2008
Data Release Frequency: Varies

INDIAN LUST R6: Leaking Underground Storage Tanks on Indian Land
LUSTs on Indian land in New Mexico and Oklahoma.

Date of Government Version: 09/05/2008
Date Data Arrived at EDR: 09/05/2008
Date Made Active in Reports: 09/23/2008
Number of Days to Update: 18

Source: EPA Region 6
Telephone: 214-665-6597
Last EDR Contact: 08/18/2008
Next Scheduled EDR Contact: 11/17/2008
Data Release Frequency: Varies

INDIAN UST R1: Underground Storage Tanks on Indian Land
A listing of underground storage tank locations on Indian Land.

Date of Government Version: 03/12/2008
Date Data Arrived at EDR: 03/14/2008
Date Made Active in Reports: 03/20/2008
Number of Days to Update: 6

Source: EPA, Region 1
Telephone: 617-918-1313
Last EDR Contact: 08/18/2008
Next Scheduled EDR Contact: 11/17/2008
Data Release Frequency: Varies

INDIAN UST R4: Underground Storage Tanks on Indian Land
No description is available for this data

Date of Government Version: 03/17/2008
Date Data Arrived at EDR: 03/27/2008
Date Made Active in Reports: 05/06/2008
Number of Days to Update: 40

Source: EPA Region 4
Telephone: 404-562-9424
Last EDR Contact: 08/18/2008
Next Scheduled EDR Contact: 11/17/2008
Data Release Frequency: Semi-Annually

GOVERNMENT RECORDS SEARCHED / DATA CURRENCY TRACKING

INDIAN UST R5: Underground Storage Tanks on Indian Land

No description is available for this data

Date of Government Version: 12/21/2007
Date Data Arrived at EDR: 12/21/2007
Date Made Active in Reports: 01/24/2008
Number of Days to Update: 34

Source: EPA Region 5
Telephone: 312-886-6136
Last EDR Contact: 08/18/2008
Next Scheduled EDR Contact: 11/17/2008
Data Release Frequency: Varies

INDIAN UST R6: Underground Storage Tanks on Indian Land

No description is available for this data

Date of Government Version: 09/05/2008
Date Data Arrived at EDR: 09/05/2008
Date Made Active in Reports: 09/23/2008
Number of Days to Update: 18

Source: EPA Region 6
Telephone: 214-665-7591
Last EDR Contact: 08/18/2008
Next Scheduled EDR Contact: 11/17/2008
Data Release Frequency: Semi-Annually

INDIAN UST R7: Underground Storage Tanks on Indian Land

No description is available for this data

Date of Government Version: 06/01/2007
Date Data Arrived at EDR: 06/14/2007
Date Made Active in Reports: 07/05/2007
Number of Days to Update: 21

Source: EPA Region 7
Telephone: 913-551-7003
Last EDR Contact: 08/18/2008
Next Scheduled EDR Contact: 11/17/2008
Data Release Frequency: Varies

INDIAN UST R8: Underground Storage Tanks on Indian Land

No description is available for this data

Date of Government Version: 08/21/2008
Date Data Arrived at EDR: 09/04/2008
Date Made Active in Reports: 09/09/2008
Number of Days to Update: 5

Source: EPA Region 8
Telephone: 303-312-6137
Last EDR Contact: 08/18/2008
Next Scheduled EDR Contact: 11/17/2008
Data Release Frequency: Quarterly

INDIAN UST R9: Underground Storage Tanks on Indian Land

No description is available for this data

Date of Government Version: 07/11/2008
Date Data Arrived at EDR: 07/11/2008
Date Made Active in Reports: 08/08/2008
Number of Days to Update: 28

Source: EPA Region 9
Telephone: 415-972-3368
Last EDR Contact: 08/18/2008
Next Scheduled EDR Contact: 11/17/2008
Data Release Frequency: Quarterly

INDIAN UST R10: Underground Storage Tanks on Indian Land

No description is available for this data

Date of Government Version: 08/22/2008
Date Data Arrived at EDR: 08/22/2008
Date Made Active in Reports: 09/09/2008
Number of Days to Update: 18

Source: EPA Region 10
Telephone: 206-553-2857
Last EDR Contact: 08/18/2008
Next Scheduled EDR Contact: 11/17/2008
Data Release Frequency: Quarterly

INDIAN VCP R1: Voluntary Cleanup Priority Listing

A listing of voluntary cleanup priority sites located on Indian Land located in Region 1.

Date of Government Version: 04/02/2008
Date Data Arrived at EDR: 04/22/2008
Date Made Active in Reports: 05/19/2008
Number of Days to Update: 27

Source: EPA, Region 1
Telephone: 617-918-1102
Last EDR Contact: 07/21/2008
Next Scheduled EDR Contact: 10/20/2008
Data Release Frequency: Varies

GOVERNMENT RECORDS SEARCHED / DATA CURRENCY TRACKING

INDIAN VCP R7: Voluntary Cleanup Priority Listing

A listing of voluntary cleanup priority sites located on Indian Land located in Region 7.

Date of Government Version: 03/20/2008
Date Data Arrived at EDR: 04/22/2008
Date Made Active in Reports: 05/19/2008
Number of Days to Update: 27

Source: EPA, Region 7
Telephone: 913-551-7365
Last EDR Contact: 07/21/2008
Next Scheduled EDR Contact: 10/20/2008
Data Release Frequency: Varies

EDR PROPRIETARY RECORDS

Manufactured Gas Plants: EDR Proprietary Manufactured Gas Plants

The EDR Proprietary Manufactured Gas Plant Database includes records of coal gas plants (manufactured gas plants) compiled by EDR's researchers. Manufactured gas sites were used in the United States from the 1800's to 1950's to produce a gas that could be distributed and used as fuel. These plants used whale oil, rosin, coal, or a mixture of coal, oil, and water that also produced a significant amount of waste. Many of the byproducts of the gas production, such as coal tar (oil waste containing volatile and non-volatile chemicals), sludges, oils and other compounds are potentially hazardous to human health and the environment. The byproduct from this process was frequently disposed of directly at the plant site and can remain or spread slowly, serving as a continuous source of soil and groundwater contamination.

Date of Government Version: N/A
Date Data Arrived at EDR: N/A
Date Made Active in Reports: N/A
Number of Days to Update: N/A

Source: EDR, Inc.
Telephone: N/A
Last EDR Contact: N/A
Next Scheduled EDR Contact: N/A
Data Release Frequency: No Update Planned

OTHER DATABASE(S)

Depending on the geographic area covered by this report, the data provided in these specialty databases may or may not be complete. For example, the existence of wetlands information data in a specific report does not mean that all wetlands in the area covered by the report are included. Moreover, the absence of any reported wetlands information does not necessarily mean that wetlands do not exist in the area covered by the report.

NY MANIFEST: Facility and Manifest Data

Manifest is a document that lists and tracks hazardous waste from the generator through transporters to a TSD facility.

Date of Government Version: 07/23/2008
Date Data Arrived at EDR: 08/28/2008
Date Made Active in Reports: 09/11/2008
Number of Days to Update: 14

Source: Department of Environmental Conservation
Telephone: 518-402-8651
Last EDR Contact: 08/28/2008
Next Scheduled EDR Contact: 11/24/2008
Data Release Frequency: Annually

PA MANIFEST: Manifest Information

Hazardous waste manifest information.

Date of Government Version: 12/31/2006
Date Data Arrived at EDR: 12/21/2007
Date Made Active in Reports: 01/10/2008
Number of Days to Update: 20

Source: Department of Environmental Protection
Telephone: N/A
Last EDR Contact: 09/08/2008
Next Scheduled EDR Contact: 12/08/2008
Data Release Frequency: Annually

Oil/Gas Pipelines: This data was obtained by EDR from the USGS in 1994. It is referred to by USGS as GeoData Digital Line Graphs from 1:100,000-Scale Maps. It was extracted from the transportation category including some oil, but primarily gas pipelines.

Electric Power Transmission Line Data

Source: PennWell Corporation
Telephone: (800) 823-6277

This map includes information copyrighted by PennWell Corporation. This information is provided on a best effort basis and PennWell Corporation does not guarantee its accuracy nor warrant its fitness for any particular purpose. Such information has been reprinted with the permission of PennWell.

GOVERNMENT RECORDS SEARCHED / DATA CURRENCY TRACKING

Sensitive Receptors: There are individuals deemed sensitive receptors due to their fragile immune systems and special sensitivity to environmental discharges. These sensitive receptors typically include the elderly, the sick, and children. While the location of all sensitive receptors cannot be determined, EDR indicates those buildings and facilities - schools, daycares, hospitals, medical centers, and nursing homes - where individuals who are sensitive receptors are likely to be located.

AHA Hospitals:

Source: American Hospital Association, Inc.

Telephone: 312-280-5991

The database includes a listing of hospitals based on the American Hospital Association's annual survey of hospitals.

Medical Centers: Provider of Services Listing

Source: Centers for Medicare & Medicaid Services

Telephone: 410-786-3000

A listing of hospitals with Medicare provider number, produced by Centers of Medicare & Medicaid Services, a federal agency within the U.S. Department of Health and Human Services.

Nursing Homes

Source: National Institutes of Health

Telephone: 301-594-6248

Information on Medicare and Medicaid certified nursing homes in the United States.

Public Schools

Source: National Center for Education Statistics

Telephone: 202-502-7300

The National Center for Education Statistics' primary database on elementary and secondary public education in the United States. It is a comprehensive, annual, national statistical database of all public elementary and secondary schools and school districts, which contains data that are comparable across all states.

Private Schools

Source: National Center for Education Statistics

Telephone: 202-502-7300

The National Center for Education Statistics' primary database on private school locations in the United States.

Daycare Centers: Child Care Listing

Source: Department of Health

Telephone: 601-576-7613

Flood Zone Data: This data, available in select counties across the country, was obtained by EDR in 1999 from the Federal Emergency Management Agency (FEMA). Data depicts 100-year and 500-year flood zones as defined by FEMA.

NWI: National Wetlands Inventory. This data, available in select counties across the country, was obtained by EDR in 2002 and 2005 from the U.S. Fish and Wildlife Service.

Scanned Digital USGS 7.5' Topographic Map (DRG)

Source: United States Geologic Survey

A digital raster graphic (DRG) is a scanned image of a U.S. Geological Survey topographic map. The map images are made by scanning published paper maps on high-resolution scanners. The raster image is georeferenced and fit to the Universal Transverse Mercator (UTM) projection.

STREET AND ADDRESS INFORMATION

© 2008 Tele Atlas North America, Inc. All rights reserved. This material is proprietary and the subject of copyright protection and other intellectual property rights owned by or licensed to Tele Atlas North America, Inc. The use of this material is subject to the terms of a license agreement. You will be held liable for any unauthorized copying or disclosure of this material.