

Phase I Environmental Site Assessment

Congress Hotel and Suites

5885 Oakbrook Parkway

Norcross, Gwinnett County, Georgia

March 11, 2022

Terracon Project No. 49227090



Prepared for:

IDP-KSP Congress, LCC
Atlanta, Georgia

Prepared by:

Terracon Consultants, Inc.
Lawrenceville, Georgia

terracon.com

Terracon

Environmental



Facilities



Geotechnical



Materials



March 9, 2022

IDP-KSP Congress, LLC
3343 Peachtree Road, Suite 180-821
Atlanta, Georgia 30326

Attn: Mr. Jason Munson
E: jason@krogpartners.com

Re: Phase I Environmental Site Assessment
Congress Hotel and Suites
5885 Oakbrook Parkway
Norcross, Gwinnett County, Georgia
Terracon Project No. 49227090

Dear Mr. Munson:

Terracon Consultants, Inc. (Terracon) is pleased to submit the enclosed Phase I Environmental Site Assessment (ESA) report for the above-referenced site. This assessment was performed in accordance with Terracon Proposal No. P49227090, dated February 12, 2022.

We appreciate the opportunity to be of service to you on this project. In addition to Phase I services, our professionals provide geotechnical, environmental, construction materials, and facilities services on a wide variety of projects locally, regionally and nationally. For more detailed information on all of Terracon's services please visit our website at www.terracon.com. If there are any questions regarding this report or if we may be of further assistance, please do not hesitate to contact us.

Sincerely,
Terracon Consultants, Inc.

Cyra Malec
Staff Scientist

for: Chet Kosmalski
Group Manager

TABLE OF CONTENTS

	Page No.
EXECUTIVE SUMMARY	i
Findings and Opinions	i
Opinions and Conclusions.....	ii
Recommendations	ii
1.0 INTRODUCTION	1
1.1 Site Description	1
1.2 Scope of Services.....	1
1.3 Standard of Care	1
1.4 Additional Scope Limitations, ASTM Deviations and Data Gaps.....	2
1.5 Reliance	3
1.6 Client Provided Information.....	3
2.0 PHYSICAL SETTING	4
3.0 HISTORICAL USE INFORMATION	4
3.1 Historical Topographic Maps, Aerial Photographs, and Sanborn Maps.....	5
3.2 Historical City Directories.....	5
3.3 Site Ownership	6
3.4 Title Search	6
3.5 Environmental Liens and Activity and Use Limitations	7
3.6 Interviews Regarding Current and Historical Site Uses.....	7
3.7 Prior Report Review	7
4.0 RECORDS REVIEW	8
4.1 Federal and State/Tribal Databases.....	8
4.2 Local Agency Inquiries.....	10
5.0 SITE RECONNAISSANCE	10
5.1 General Site Information	10
5.2 Overview of Current Site Occupants	11
5.3 Overview of Current Site Operations.....	11
5.4 Site Observations	11
6.0 ADJOINING PROPERTY RECONNAISSANCE.....	14
7.0 ADDITIONAL SERVICES	14
7.1 Visual Observations for Mold	Error! Bookmark not defined.
7.2 Radon Records Review	Error! Bookmark not defined.
7.3 Asbestos Containing Materials (ACM) Review	Error! Bookmark not defined.
8.0 DECLARATION.....	14

APPENDIX A	Exhibit 1 - Topographic Map, Exhibit 2 - Site Diagram
APPENDIX B	Site Photographs
APPENDIX C	Historical Documentation
APPENDIX D	Environmental Database Information
APPENDIX E	Credentials
APPENDIX F	Description of Terms and Acronyms

EXECUTIVE SUMMARY

This Phase I Environmental Site Assessment (ESA) was performed in accordance with Terracon Proposal No. P49227090, dated February 12, 2022, and was conducted consistent with the procedures included in ASTM E1527-13, *Standard Practice for Environmental Site Assessments: Phase I Environmental Site Assessment Process*. The ESA was conducted under the supervision or responsible charge of Mr. Chet Kosmalski, Environmental Professional. Ms. Cyra Malec performed the site reconnaissance on March 3, 2022.

Findings and Opinions

A summary of findings is provided below. It should be recognized that details were not included or fully developed in this section, and the report must be read in its entirety for a comprehensive understanding of the items contained herein.

Site Description and Use

According to the Gwinnett County Tax Assessor, the site consists of a single parcel of land (Parcel No. 6196 183) totaling approximately 3.79 acres located at 5885 Oakbrook Parkway, Gwinnett County, Georgia. The site is currently developed with a three-story hotel containing 175 guest rooms (denoted as Congress Hotel & Suites) with associated amenities and paved parking and drive areas.

Historical Information

A review of the historical information indicates the site consisted of a mixture of wooded and grassed/agricultural land from at least 1939 until the development of the existing site structure in 1986. Surrounding properties consisted of a mixture of wooded and grassed land with roads and sparse residential structures to the east from at least 1939 until the present-day commercial and retail development began in the 1970s and 1980s. The surrounding properties have remained relatively unchanged since that time.

Records Review

A review of federal and state environmental regulatory database information identified several facilities within the specified search distances of the site. The site is not listed in the environmental regulatory database report. Multiple off-site facilities are listed in the database report within the prescribed search distances; however, based on field-verified distances from the site, topographic gradient relative to the site, and/or facility characteristics, the listed facilities do not constitute recognized environmental conditions (RECs) associated with the site. The environmental regulatory database report identified two orphan (unmappable) facilities; however, neither of the unmappable facilities were identified as the site of an adjacent property.

Phase I Environmental Site Assessment

Congress Hotel and Suites ■ Lawrenceville, Georgia

March 11, 2022 ■ Terracon Project No. 49227090



Site Reconnaissance

During the site reconnaissance, the site was observed to consist of a three-story hotel containing 175 guest rooms with associated amenities such as a pool, parking and drive areas, and landscaped areas. A pad-mounted transformer, several solid waste dumpsters, and hydraulic-powered elevators were also observed. No evidence of a release of hazardous substances and/or petroleum products was identified during the site reconnaissance. Based on site observations, RECs associated with current site operation were not identified.

Adjoining Properties

The site is bordered by the following: I-85 followed by vacant wooded land to the north; multi-tenant office/warehouse plaza to the east; residential neighborhood the south; and a hotel and paved parking to the west. RECs associated with the site originating from off-site locations were not identified.

Opinions and Conclusions

We have performed this ESA consistent with the procedures included in ASTM Practice E1527-13 at the Congress Hotel and Suites property located at 5885 Oakbrook Parkway in Norcross, Gwinnett County, Georgia (the site). RECs, controlled RECs (CRECs), or historical RECs (HRECs) were not identified in connection with the site.

Recommendations

Based on the scope of services, limitations, and findings of this assessment, Terracon does not recommend additional investigation at this time.

1.0 INTRODUCTION

1.1 Site Description

Site Name	Congress Hotel and Suites
Site Location/Address	5885 Oakbrook Parkway, Norcross, Gwinnett County, Georgia
Land Area	A single parcel of land totaling 3.79 acres
Site Improvements	The site consists of a three-story hotel containing 175 guest rooms (denoted as Congress Hotel Suites) with associated amenities and paved parking and drive areas.
Anticipated Future Site Use	Multi-tenant residential
Purpose of the ESA	Acquisition

The location of the site is depicted on Exhibit 1 of Appendix A, which was reproduced from a portion of the USGS 7.5-minute series topographic map. The site and adjoining properties are depicted on the Site Diagram, which is included as Exhibit 2 of Appendix A. Acronyms and terms used in this report are described in Appendix F.

1.2 Scope of Services

This Phase I ESA was performed in accordance with Terracon Proposal No. P49227090, dated February 12, 2022, and was conducted consistent with the procedures included in ASTM E1527-13, *Standard Practice for Environmental Site Assessments: Phase I Environmental Site Assessment Process*. The purpose of this ESA was to assist the client in developing information to identify RECs in connection with the site as reflected by the scope of this report. RECs are defined by ASTM E 1527-13 as “the presence or likely presence of any hazardous substances or petroleum products in, on, or at a property: 1) due to any release to the environment. 2) under conditions indicative of a release to the environment: or 3) under conditions that pose a material threat of a future release to the environment. De Minimis conditions are not recognized environmental conditions.”

This purpose was undertaken through user-provided information, a regulatory database review, historical and physical records review, interviews, including local government inquiries, as applicable, user-provided information, and a visual noninvasive reconnaissance of the site and adjoining properties. Limitations, ASTM deviations, and significant data gaps (if identified) are noted in the applicable sections of the report.

1.3 Standard of Care

This ESA was performed in accordance with generally accepted practices of this profession, undertaken in similar studies at the same time and in the same geographical area. We have

endeavored to meet this standard of care, but may be limited by conditions encountered during performance, a client-driven scope of work, or inability to review information not received by the report date. Where appropriate, these limitations are discussed in the text of the report, and an evaluation of their significance with respect to our findings has been conducted.

Phase I ESAs, such as the one performed at this site, are of limited scope, are noninvasive, and cannot eliminate the potential that hazardous, toxic, or petroleum substances are present or have been released at the site beyond what is identified by the limited scope of this ESA. In conducting the limited scope of services described herein, certain sources of information and public records were not reviewed. It should be recognized that environmental concerns may be documented in public records that were not reviewed. No ESA can wholly eliminate uncertainty regarding the potential for RECs in connection with a property. Performance of this practice is intended to reduce, but not eliminate, uncertainty regarding the potential for RECs. No warranties, express or implied, are intended or made. The limitations herein must be considered when the user of this report formulates opinions as to risks associated with the site or otherwise uses the report for any other purpose. These risks may be further evaluated – but not eliminated – through additional research or assessment. We will, upon request, advise you of additional research or assessment options that may be available and associated costs.

1.4 Additional Scope Limitations, ASTM Deviations and Data Gaps

Based upon the agreed-on scope of services, this ESA did not include subsurface or other invasive assessments, vapor intrusion assessments or indoor air quality assessments (i.e. evaluation of the presence of vapors within a building structure), business environmental risk evaluations, or other services not particularly identified and discussed herein. Credentials of the company (Statement of Qualifications) have not been included in this report but are available upon request. Pertinent documents are referred to in the text of this report, and a separate reference section has not been included. Reasonable attempts were made to obtain information within the scope and time constraints set forth by the client; however, in some instances, information requested is not, or was not, received by the issuance date of the report. Information obtained for this ESA was received from several sources that we believe to be reliable; nonetheless, the authenticity or reliability of these sources cannot and is not warranted hereunder.

An evaluation of the significance of limitations and missing information with respect to our findings has been conducted, and where appropriate, significant data gaps are identified and discussed in the text of the report; however, it should be recognized that an evaluation of significant data gaps is based on the information available at the time of report issuance, and an evaluation of information received after the report issuance date may result in an alteration of our conclusions, recommendations, or opinions. We have no obligation to provide information obtained or discovered by us after the issuance date of the report, or to perform any additional services, regardless of whether the information would affect any conclusions, recommendations, or opinions in the report. This disclaimer specifically applies to any information that has not been provided by the client.

Phase I Environmental Site Assessment

Congress Hotel and Suites ■ Lawrenceville, Georgia

March 11, 2022 ■ Terracon Project No. 49227090



This report represents our service to you as of the report date and constitutes our final document; its text may not be altered after final issuance. Findings in this report are based upon the site's current utilization, information derived from the most recent reconnaissance and from other activities described herein; such information is subject to change. Certain indicators of the presence of hazardous substances or petroleum products may have been latent, inaccessible, unobservable, or not present during the most recent reconnaissance and may subsequently become observable (such as after site renovation or development). Further, these services are not to be construed as legal interpretation or advice.

1.5 Reliance

This ESA report is prepared for the exclusive use and reliance of IDP-KSP Congress, LLC and its project specific entity (Client). Use or reliance by any other party is prohibited without the written authorization of the Client and Terracon Consultants, Inc. (Terracon).

Reliance on the ESA by the client and all authorized parties will be subject to the terms, conditions and limitations stated in the proposal, ESA report, and Terracon's Agreement for Services. The limitation of liability defined in the Agreement for Services is the aggregate limit of Terracon's liability to the client and all relying parties.

Continued viability of this report is subject to ASTM E1527-13 Sections 4.6 and 4.8. If the ESA will be used by a different user (third party) than the user for whom the ESA was originally prepared, the third party must also satisfy the user's responsibilities in Section 6 of ASTM E1527-13.

1.6 Client Provided Information

Prior to the site visit, the client's representative was asked to provide the following user questionnaire information as described in ASTM E1527-13 Section 6.

Client Questionnaire Responses

Client Questionnaire Item	Client Did Not Respond	Client's Response	
		Yes	No
Specialized Knowledge or Experience that is material to a REC in connection with the site.			X
Actual Knowledge of Environmental Liens or Activity Use Limitations (AULs) that may encumber the site.			X
Actual Knowledge of a Lower Purchase Price because contamination is known or believed to be present at the site.			X
Commonly Known or Reasonably Ascertainable Information that is material to a REC in connection with the site.			X

Client Questionnaire Item	Client Did Not Respond	Client's Response	
		Yes	No
Obvious Indicators of Contamination at the site.			X

Terracon's consideration of the client provided information did not identify RECs.

2.0 PHYSICAL SETTING

Physical Setting Information		Source
Topography		
Site Elevation	Approximately 1,016 feet above mean sea level.	USGS Topographic Maps, Norcross, GA (2020) (Appendix A)
Topographic Gradient	Generally toward the south	
Closest Surface Water	A pond is mapped approximately 700 feet south of the site.	
Soil Characteristics		
Soil Type	Pacolet sandy clay loam Group B – Moderate infiltration rates. Deep and moderately deep, moderately well and well drained soils with moderately coarse textures.	Environmental Data Resources. (EDR), Physical Settings Summary
Geology/Hydrogeology		
Geologic Unit Name	Mississippian migmatite	EDR, Physical Settings Summary
Unit Age	Paleozoic	
Estimated Depth to First Occurrence of Groundwater	Greater than 20 feet bgs	USGS Topographic Maps, Norcross, GA (2020)
*Hydrogeologic Gradient	Not known - may be inferred to be parallel to topographic gradient (primarily to the south).	

* The groundwater flow direction and the depth to shallow, unconfined groundwater, if present, would likely vary depending upon seasonal variations in rainfall and other hydrogeological features. Without the benefit of on-site groundwater monitoring wells surveyed to a datum, groundwater depth and flow direction beneath the site can only be estimated.

3.0 HISTORICAL USE INFORMATION

Terracon reviewed the following historical sources to develop a history of the previous uses of the site and surrounding area, in order to help identify RECs associated with past uses. Copies of selected historical documents are included in Appendix C.

3.1 Historical Topographic Maps, Aerial Photographs, and Sanborn Maps

Readily available historical USGS topographic maps and selected historical aerial photographs (at approximately 10- to 15-year intervals) were reviewed to evaluate land development and obtain information concerning the history of development on and near the site. Reviewed historical topographic maps and aerial photographs are summarized below.

Historical fire insurance maps produced by the Sanborn Map Company were requested from ERIS to evaluate past uses and relevant characteristics of the site and surrounding properties. Based upon inquiries to the above-listed Sanborn provider, Sanborn maps were not available for the site.

- Topographic maps: Norcross, GA (1956, 1968, 1973, 1992, 2014, 2017, 2020) (1:24,000)
- Aerial photographs: 1939, 1949, 1955, 1960, 1968, 1972, 1978, 1982, 1988, 1990, 1993, 1999, 2007, 2010, 2013, 2017 (1"=500')

Historical Maps, Aerial Photographs, and Sanborn Fire Insurance Maps

Direction	Description
Site	Wooded and cultivated land (1939-1960); Wooded/ grassed land and a small access road (1968-1982); Three present day hotel buildings and paved parking lot (1988-2017)
North	Wooded/cultivated land and a road (1939-1955); Wooded/grassed land, I-85, and residential structures (1960-1972); I-85 followed by several commercial buildings (1982-2017).
East	Wooded/grassed land, small access roads, and several residential structures (1939-1972); roads and cleared land (1978); roads and several commercial warehouse buildings (1982-2017).
South	Wooded/cultivated land and a road (1939-1949); wooded/grassed land and a pond (1955-1972); Oakbrook Parkway followed by wooded/grassed land and roads (1978-1982); Oakbrook Parkway followed by a pond and residential and commercial development (1988-2017).
West	Wooded and cultivated land (1939-1955); wooded/grassed land, I-85, residential structures (1960-1972); I-85 followed by grassed land and commercial development (1978-2017).

3.2 Historical City Directories

The city directories used in this study were made available through ERIS (selected years reviewed: 1966 through 2017) and were reviewed at approximate five-year intervals, if readily available. Street addresses were not available prior to 1976. The current street address for the site was identified as 5885 Oakbrook Parkway.

Historical City Directories

Direction	Description
Site	5885 Oakbrook Parkway: Address not listed (1976-1981); Wellstate Electric (1986); Amberly Suite Hotels (1992-2005); Congress Hotel and Suites (2010-2017).
Northeast	5865 Oakbrook Parkway: Address not listed (1976-1981); Several commercial businesses including <u>Sears Cleaning Services</u> (1986); Several commercial businesses; no listings of environmental concern (1992-2017).
Southeast	5870 Oakbrook Parkway: Address not listed (1976); Sunshine Furniture, United Tape Co. and Wenczel Tile Co. (1981-1986); Glass Depot and Wenczel Tile Co. (1992-2000); commercial furniture and tile companies (2005-2014); commercial furniture company and auto body shop (2017).
Southwest	5945 Oakbrook Parkway: Address not listed (1976-1986); Clubhouse Inn (1992-2005); La Quinta Inn (2010-2017).
Northwest	5980 Unity Drive: Address not listed (1976-1981); multi-tenant business office listings (1986-2017)
	5970 Unity Drive: Address not listed (1976-1981); Bailey Controls Co. (1986); multi-tenant office and retail listings (1992-2017).
	5894 Goshen Springs Road: Address not listed (1976-1981, 2000-2005); residential (1986); Business Forms, Inc. (1992-1995); Rodriguez Tools (2010); Peachtree Awnings (2014-2017).
	5854 Goshen Springs Road: Address not listed (1976-1981); Heavyquip, a heavy equipment parts retail business (1986-2017).

Sears Cleaning Services

This facility appears to have operated as an off-site home carpet and appliance cleaning service. No dry-cleaning activities appear to have been associated with this facility. Additionally, the facility was located approximately 60 feet east and topographically cross-gradient relative to the site. If a release occurred, impacted groundwater would likely flow northeast and away from the site. As such, this facility does not constitute a REC associated with the site.

3.3 Site Ownership

Based on a review of information obtained from the Gwinnett County Tax Assessor, the current site owner is reported as Congress Hotel of Atlanta, LLC.

3.4 Title Search

At the direction of the client, a title search was not included as part of the scope of services. Unless notified otherwise, we assume that the client is evaluating this information outside the scope of this report.

3.5 Environmental Liens and Activity and Use Limitations

The EDR regulatory database report included a review of both Federal and State Engineering Control (EC) and Institutional Control (IC) databases. Based on a review of the database report, the site was not listed on the EC or IC databases. Please note that in addition to these federal and state listings, AULs can be recorded at the county and municipal level that may not be listed in the regulatory database report. Environmental lien and activity and use limitation records recorded against the site were not provided by the client. At the direction of the client, performance of a review of these records was not included as part of the scope of services and unless notified otherwise, we assume that the client is evaluating this information outside the scope of this report.

3.6 Interviews Regarding Current and Historical Site Uses

The following individuals were interviewed regarding the current and historical use of the site.

Interviews

Interviewer	Name / Contact Information	Title	Date
Ms. Cyra Malec	Francisco Rivas / (773) 458-4987	Owner Representative	March 7, 2022

Mr. Rivas reported the following:

- Congress Hotel of Atlanta, LLC has owned the site since 2007.
- Since development, the site has historically always operated as a hotel. Before development, the site was vacant. He is not aware of past agricultural uses including the use of herbicides or pesticides.
- He is not aware of the storage or use of any underground or aboveground storage tanks, hazardous substances or petroleum products on the site.
- He is not aware of any pending, threatened or past environmental litigation, proceedings, or notices of possible violations of environmental laws or liability or potential environmental concerns in connection with the site.

3.7 Prior Report Review

Terracon requested the client provide any previous environmental reports they are aware of for the site. Previous reports were not provided by the client to Terracon for review.

4.0 RECORDS REVIEW

Regulatory database information was provided by EDR, a contract information services company. The purpose of the records review was to identify RECs in connection with the site. Information in this section is subject to the accuracy of the data provided by the information services company and the date at which the information is updated. The scope herein did not include confirmation of facilities listed as "unmappable" by regulatory databases.

In some of the following subsections, the words up-gradient, cross-gradient and down-gradient refer to the topographic gradient in relation to the site. As stated previously, the groundwater flow direction and the depth to shallow groundwater, if present, would likely vary depending upon seasonal variations in rainfall and the depth to the soil/bedrock interface. Without the benefit of on-site groundwater monitoring wells surveyed to a datum, groundwater depth and flow direction beneath the site can only be estimated.

4.1 Federal and State/Tribal Databases

Listed below are the facility listings identified on federal and state/tribal databases within the ASTM-required search distances from the approximate site boundaries. Database definition, descriptions, and the database search report are included in Appendix D.

Federal Databases

Database	Description	Distance (miles)	Listings
SEMS CERCLIS	Comprehensive Environmental Response, Compensation, & Liability Information System	0.5	1
SEMS Archive CERCLIS / NFRAP	Comprehensive Environmental Response, Compensation, & Liability Information System/No Further Remedial Action Planned	0.5	0
ERNS	Emergency Response Notification System	Site	0
IC / EC	Institutional Control/Engineering Control	Site	0
NPL	National Priorities List	1	0
NPL (Delisted)	National Priorities Delisted List	0.5	0
RCRA CORRACTS/ TSD	RCRA Corrective Action Activity	1	0
RCRA Generators	Resource Conservation and Recovery Act	Site and adjoining properties	0
RCRA Non-CORRACTS/ TSD	RCRA Non-Corrective Action Activity	0.5	0

State/Tribal Databases

Database	Description	Distance (miles)	Listings
Brownfields	Brownfields Public Records List	0.5	0
IC	Institutional Controls	Site	0
LUST	Leaking Underground Storage Tanks	0.5	3
SHWS	State Hazardous Waste Site	0.5	0
SWF/LF	Solid Waste Disposal Facilities/Landfills	0.5	0
UST	Underground Storage Tanks	Site and adjoining properties	0
HSI	Hazardous Site Inventory facilities	0.5	0
Non-HSI	Non-Hazardous Site Inventory facilities	0.5	4
Drycleaners	Drycleaning facilities	0.25	0

In addition to the ASTM-required listings, Terracon reviewed other federal, state, local, and proprietary databases provided by the database firm. A list of the additional reviewed databases is included in the regulatory database report included in Appendix D.

The site is not listed in the environmental regulatory database report. The following table summarizes properties identified by the database and/or gathered by this office within 500 feet of the site. Facilities are listed in order of proximity to the site. Additional discussion for selected facilities follows the summary table, if necessary.

Listed Facilities

Facility Name and Location	Estimated Distance / Direction/Gradient	Database Listings	Is a REC, CREC, or HREC to the Site
Southeast Service/Yuasa Inc 1721 Oakbrook Drive	400 feet / southeast / down-gradient	RCRA Non-Gen, NLR, FINDS, ECHCO	No, based on distance and topographic gradient

The remaining listed facilities do not constitute RECs associated with the site based upon facility characteristics, actual distance of greater than 500 feet (as identified during the Terracon site reconnaissance), and/or topographic gradient in relation to the site. None of the remaining facilities are located at or adjacent to the site. Additionally, based on distance and/or topographic gradient in relation to the site, a review of regulatory files pertaining to the facilities was not warranted.

Unmapped facilities are those that do not contain sufficient address or location information to evaluate the facility listing locations relative to the site. The report listed two facilities in the unmapped section. Determining the location of unmapped facilities is beyond the scope of this

assessment; however, neither of these facilities were identified as the site or properties adjoining the site. These facilities are listed in the environmental regulatory database report in Appendix D.

4.2 Local Agency Inquiries

Agency Contacted/ Contact Method	Response
Gwinnett County Fire Department (GCFD) https://www.gwinnettcountry.com/web/gwinnett/Departments/Communications/MediaRelations/OpenRecords	Ms. Lisa McAdory of the GCFD confirmed the county office does not have any record or hazardous materials responses, non-medical fire responses, or other environmental concerns associated with the site.
Gwinnett County Environmental Health Department (GCEHD) / (770) 963-5132	Ms. Theresa Lopez of the GCEHD confirmed the county office does not have any septic records on file for the site.

5.0 SITE RECONNAISSANCE

5.1 General Site Information

Information contained in this section is based on a visual reconnaissance conducted while walking through the site and the accessible interior areas of structures, if any, located on the site. The site and adjoining properties are depicted on the Site Diagram, which is included as Exhibit 2 of Appendix A. Photo documentation of the site at the time of the visual reconnaissance is provided in Appendix B. Credentials of the individuals planning and conducting the site visit are included in Appendix E.

General Site Information

Site Reconnaissance				
Field Personnel		Ms. Cyra Malec		
Reconnaissance Date		March 3, 2022		
Weather Conditions		Sunny / 75°F		
Site Contact/Title		Mr. Francisco Rivas / Owner Representative		
Building Description				
Building Identification	Building Use	Approx. Construction Date	Number of Stories	Approx. Size (ft²)
Congress Hotel and Suites	Vacant	1986	3	39,201

Phase I Environmental Site Assessment

Congress Hotel and Suites ■ Lawrenceville, Georgia

March 11, 2022 ■ Terracon Project No. 49227090



Site Utilities	
Drinking Water	Municipally provided
Wastewater	
Electric	Georgia Power

5.2 Overview of Current Site Occupants

The site is currently developed with a three-story hotel containing 175 guest rooms (denoted as Congress Hotel and Suites) with associated amenities and paved parking and drive areas.

5.3 Overview of Current Site Operations

Current site operations consist of a 3-story hotel (denoted as Congress Hotel and Suites) with associated amenities.

5.4 Site Observations

The following table summarizes site observations and interviews. Affirmative responses (designated by an "X") are discussed in more detail following the table.

Site Characteristics

Category	Item or Feature	Observed or Identified
Site Operations, Processes, and Equipment	Emergency generators	
	Elevators	X
	Air compressors	
	Hydraulic lifts	
	Dry cleaning	
	Photo processing	
	Ventilation hoods and/or incinerators	
	Waste treatment systems and/or water treatment systems	
	Heating and/or cooling systems	X
	Paint booths	
	Sub-grade mechanic pits	
	Wash-down areas or carwashes	
	Pesticide/herbicide production or storage	
	Printing operations	
	Metal finishing (e.g., electroplating, chrome plating, galvanizing, etc.)	
	Salvage operations	
	Oil, gas or mineral production	
	Other processes or equipment	
Aboveground Chemical or Waste Storage	Aboveground storage tanks	
	Drums, barrels and/or containers ≥ 5 gallons	X
	MSDS or SDS	

Phase I Environmental Site Assessment

Congress Hotel and Suites ■ Lawrenceville, Georgia

March 11, 2022 ■ Terracon Project No. 49227090



Category	Item or Feature	Observed or Identified
Underground Chemical or Waste Storage, Drainage or Collection Systems	Underground storage tanks or ancillary UST equipment	
	Sumps, cisterns, French drains, catch basins and/or dry wells	
	Grease traps	X
	Septic tanks and/or leach fields	
	Oil/water separators, clarifiers, sand traps, triple traps, interceptors	
	Pipeline markers	
	Interior floor drains	X
Electrical Transformers/ PCBs	Transformers and/or capacitors	X
	Other equipment	
Releases or Potential Releases	Stressed vegetation	
	Stained soil	
	Stained pavement or similar surface	
	Leachate and/or waste seeps	
	Trash, debris and/or other waste materials	X
	Dumping or disposal areas	
	Construction/demolition debris and/or dumped fill dirt	
	Surface water discoloration, odor, sheen, and/or free-floating product	
	Strong, pungent or noxious odors	
	Exterior pipe discharges and/or other effluent discharges	
Other Notable Site Features	Surface water bodies	
	Quarries or pits	
	Wastewater lagoons	
	Wells	

Site Operations, Processes, and EquipmentElevators

Two hydraulic-powered elevators are operated at the site. The hydraulic fluid reservoirs for the hydraulic elevators are located in two separate mechanical rooms near each elevator and are affixed to a concrete floor. The hydraulic elevator shaft pits are constructed of concrete. A release of hydraulic fluid has not been reported. Maintenance of the elevator systems was conducted by third-party elevator maintenance staff when the hotel was in operation. Based on site observations, the elevator systems do not constitute a REC associated with the site.

Heating and/or cooling systems

The site building is designed to be heated and cooled via HVAC systems. Two five-gallon buckets of coolant were observed within a shed adjacent to formerly used HVAC equipment. However, the equipment was out of use at the time of Terracon's observations, and the hotel was provided with electric AC. Based on site observations, the HVAC systems do not constitute a REC associated with the site.

Aboveground Chemical or Waste Storage

Drums, barrels, and/or containers \geq 5 gallons

Several five-gallon buckets of paint and caulk were observed throughout the building. Additionally, one five-gallon bucket of oxidizer was identified in the pool shed. These buckets were stored within enclosed areas and no indication of a release was identified. The buckets of paint, caulk, and oxidizer, as observed and described herein, do not constitute a REC associated with the site.

Underground Chemical or Waste Storage, Drainage or Collection Systems

Grease traps

Two in-ground grease traps were identified adjacent to the southwest side of the building in a paved dumpster enclosure, which serves the site's kitchen. The grease traps do not contain hazardous materials and/or petroleum products. As such, the grease traps do not constitute a REC associated with the site.

Interior floor drains

Interior floor drains were identified within the site building's kitchen. The floor drains reportedly are connected to the municipal sewer system and do not discharge to a septic system. No indication of staining was observed on the floors surrounding the drains, and no indication of the potential for hazardous substances and/or petroleum products to enter the floor drains was observed during the site reconnaissance.

Electrical Transformers / PCBs

Transformers and/or capacitors

During the site reconnaissance, Terracon observed a pad-mounted transformer adjacent to the southwest of the site building; however, no information with regard to polychlorinated biphenyl (PCB) content of the transformer fluids was observed. Transformers contain mineral oil, which may contain minor amounts of PCBs and could be considered "PCB contaminated" (PCB content of 50-500 parts per million [ppm]). The utility company maintains responsibility for the transformer, and if the transformer is "PCB contaminated," the utility company is not required to replace the transformer fluids until a release is identified. No evidence of a current or prior release was observed in the vicinity of the electrical equipment during the site reconnaissance. The transformer, as observed and described herein, does not constitute a REC associated with the site.

Releases or Potential Releases

Trash, debris and/or other waste materials

Terracon observed solid waste dumpsters and two roll-off bins for construction and demolition debris on-site. The dumpsters and bins contained non-hazardous trash and debris. The solid waste and construction debris do not constitute a REC associated with the site.

6.0 ADJOINING PROPERTY RECONNAISSANCE

Visual observations of adjoining properties (from site boundaries) are summarized below.

Adjoining Properties

Direction	Description
North	I-85 followed by multi-tenant retail and office buildings.
East	Warehouse and office buildings
South	Residential neighborhood and pond
West	Several motels

RECs associated with the site originating from off-site locations were not identified.

7.0 ADDITIONAL SERVICES

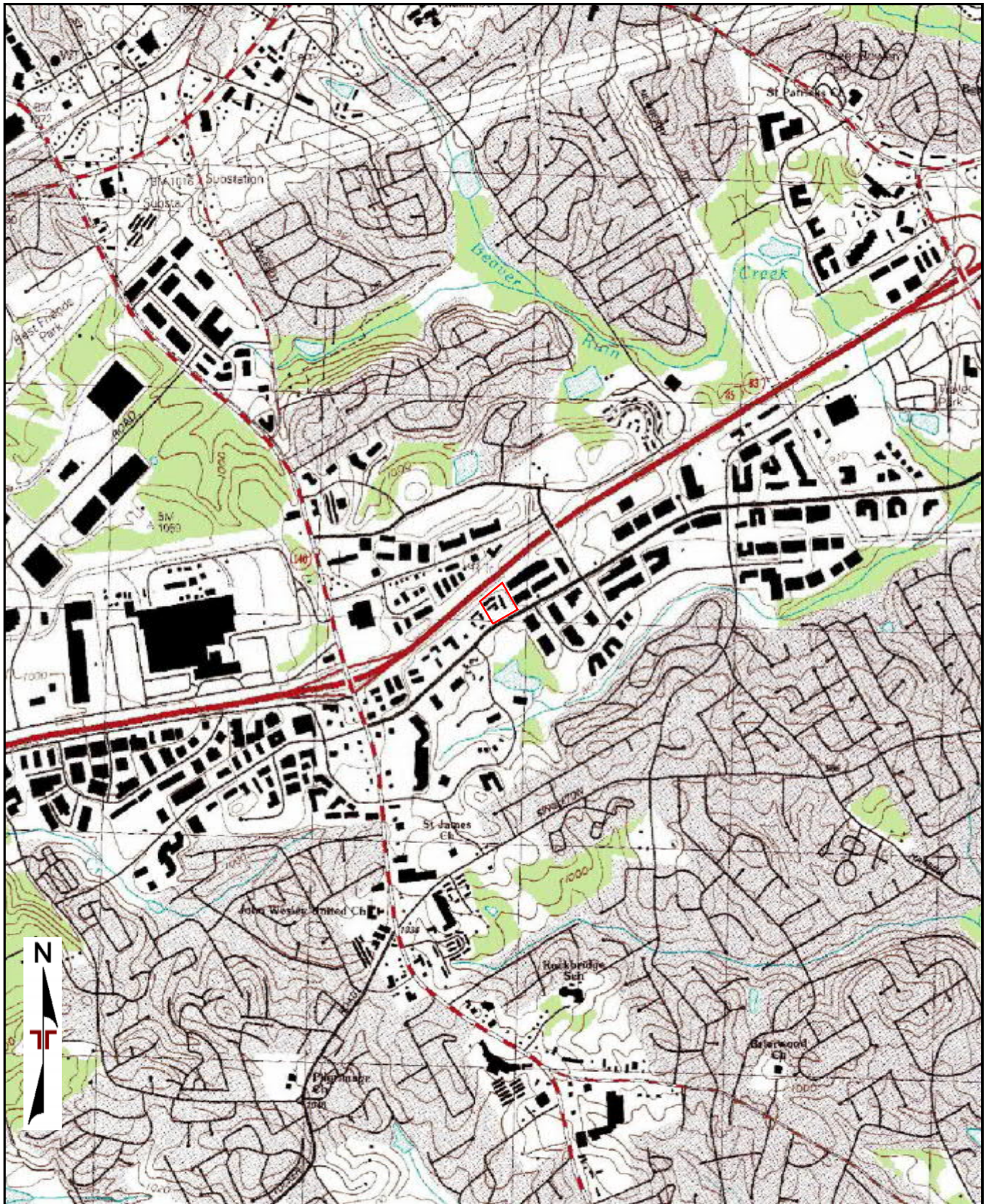
Per the agreed scope of services, additional services as defined in Section 13.0 (Non-Scope Considerations) of ASTM E 1527-13, were not included in the scope of this assessment.

8.0 DECLARATION

I, Chet Kosmalski, declare that, to the best of my professional knowledge and belief, I meet the definition of Environmental Professional as defined in Section 312.10 of 40 CFR 312; and I have the specific qualifications based on education, training, and experience to assess a property of the nature, history, and setting of the site. I have developed and performed the All Appropriate Inquiries in conformance with the standards and practices set forth in 40 CFR Part 312.

for: 
Chet Kosmalski
Group Manager

APPENDIX A



TOPOGRAPHIC MAP IMAGE COURTESY OF THE U.S. GEOLOGICAL SURVEY
 QUADRANGLES INCLUDE: NORCROSS, GA (1/1/1992).

Project Manager:	CM
Drawn by:	CM
Checked by:	CK
Approved by:	CK
Project No.	49227090
Scale:	1"=2,000'
File Name:	49227090
Date:	March 2022

Terracon
 2105 Newpoint Pl, Ste 600
 Lawrenceville, GA 30043-5557

TOPOGRAPHIC MAP

Congress Hotel and Suites
 5885 Oakbrook Pkwy
 Norcross, GA

Exhibit

1

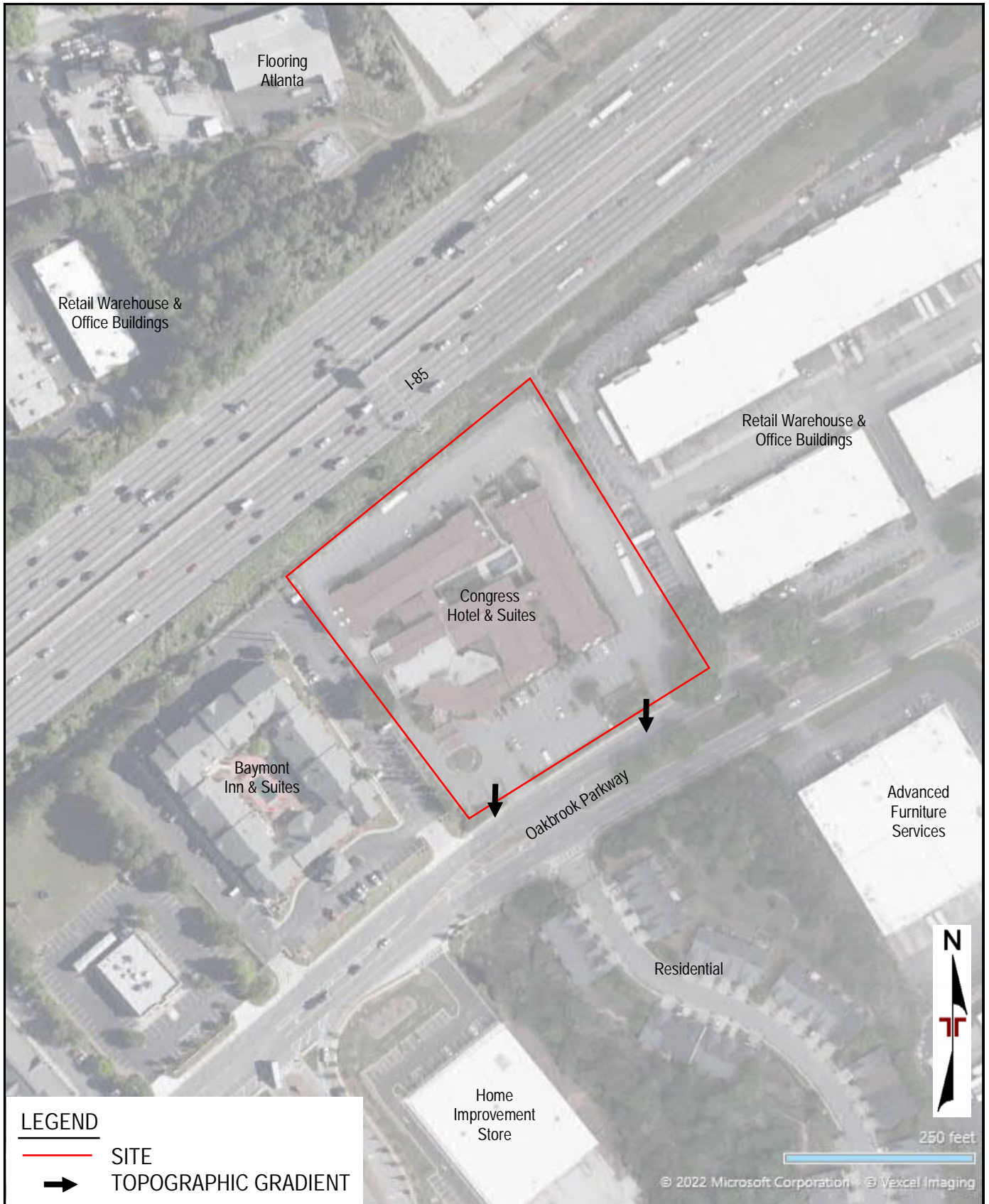


DIAGRAM IS FOR GENERAL LOCATION ONLY, AND IS NOT INTENDED FOR CONSTRUCTION PURPOSES

AERIAL PHOTOGRAPHY PROVIDED BY MICROSOFT BING MAPS

Project Manager: CM	Project No. 49227090	 <p>2105 Newpoint Pl, Ste 600 Lawrenceville, GA 30043-5557</p>	<p>SITE DIAGRAM</p> <p>Congress Hotel and Suites 5885 Oakbrook Pkwy Norcross, GA</p>	Exhibit
Drawn by: CM	Scale: AS SHOWN			2
Checked by: CK	File Name: 49227090			
Approved by: CK	Date: March 2022			

APPENDIX B



Photo 1: View of Oakbrook Parkway and the edge of the site facing southwest.



Photo 2: View of Oakbrook Parkway and the edge of the site facing northeast.



Photo 3: View of a hotel suite.



Photo 4: View of the lobby.



Photo 5: View of dining/food service area.



Photo 6: View of the front desk.



Photo 7: View of the laundry room.



Photo 8: View of the gym and paint/caulk containers.



Photo 9: View of the kitchen.



Photo 10: View of a kitchen floor drain.



Photo 11: View of the bathroom.



Photo 12: View of the hydraulic elevator equipment.



Photo 13: View of the pool.



Photo 14: View of the interior of the pool shed and pool chemicals.



Photo 15: View of the grease traps, facing north.



Photo 16: View of the dumpsters, facing north.



Photo 17: View of a roll-off bin, facing north.



Photo 18: View of the pad-mounted transformer, facing north.



Photo 19: View of the outdoor storage shed, facing southwest.



Photo 20: View of the former cooling system, facing southwest.



Photo 21: View of the site entrance and southeast parking lot, facing east.



Photo 22: View of the hotel entrance, facing north.



Photo 23: View of the southwest adjacent motel, facing northwest.



Photo 24: View of the south adjacent residential neighborhood, facing south.

APPENDIX C

Client/User Required Questionnaire

Terracon

Person Completing Questionnaire	Name: JASON MANSOR Company: KING STREET PARTNERS	Phone: 770-652-6440 Email: JASON@KINGSTREETPARTNERS.COM
Site Name	CONGRESS HOTEL	
Site Address	5885 OAKBROOK PKWY. NORCROSS, GA 30093	
Point of Contact for Access	Name: Company:	Phone: Email:
Access Restrictions or Special Site Requirements?	<input type="checkbox"/> No <input checked="" type="checkbox"/> Yes (If yes, please explain) ACCESS TO BE GRANTED BY OWNER REP	
Confidentiality Requirements?	<input checked="" type="checkbox"/> No <input type="checkbox"/> Yes (If yes, please explain)	
Current Site Owner	Name: Company:	Phone: Email:
Current Site Operator	Name: Company:	Phone: Email:
Reasons for ESA (e.g., financing, acquisition, lease, etc.)	ACQUISITION	
Anticipated Future Site Use	CONVERSION TO MULTIFAMILY DENTAL	
Relevant Documents?	Please provide Terracon copies of prior Phase I or II ESAs, Asbestos Surveys, Environmental Permits or Audit documents, Underground Storage Tank documents, Geotechnical Investigations, Site Surveys, Diagrams or Maps, or other relevant reports or documents.	

ASTM User Questionnaire

In order to qualify for one of the Landowner Liability Protections (LLPs) offered by the Small Business Relief and Brownfields Revitalization Act of 2001 (the "Brownfields Amendments"), the user must respond to the following questions. Failure to provide this information to the environmental professional may result in significant data gaps, which may limit our ability to identify recognized environmental conditions resulting in a determination that "all appropriate inquiry" is not complete. This form represents a type of interview and as such, the user has an obligation to answer all questions in good faith, to the extent of their actual knowledge.

- 1) Did a search of recorded land title records (or judicial records where appropriate) identify any environmental liens filed or recorded against the property under federal, tribal, state, or local law (40 CFR 312.25)?
☒ No ☐ Yes (If yes, explain below and send Terracon a copy of the title records or judicial records reviewed.)
- 2) Did a search of recorded land title records (or judicial records where appropriate) identify any activity and use limitations (AULs), such as engineering controls, land use restrictions, or institutional controls that are in place at the property and/or have been filed or recorded against the property under federal, tribal, state, or local law (40 CFR 312.26)?
☒ No ☐ Yes (If yes, explain below and send Terracon a copy of the title records or judicial records reviewed.)
- 3) Do you have any specialized knowledge or experience related to the site or nearby properties? For example, are you involved in the same line of business as the current or former occupants of the site or an adjoining property so that you would have specialized knowledge of the chemicals and processes used by this type of business (40 CFR 312.28)?
☒ No ☐ Yes (If yes, explain below)
- 4) Do you have actual knowledge of a lower purchase price because contamination is known or believed to be present at the site (40 CFR 312.29)?
☒ No ☐ Yes ☐ Not applicable (If yes or Not applicable, explain below)
- 5) Are you aware of commonly known or reasonably ascertainable information about the site that would help the environmental professional to identify conditions indicative of releases or threatened releases (40 CFR 312.30)?
☒ No ☐ Yes (If yes, explain below)
- 6) Based on your knowledge and experience related to the site, are there any obvious indicators that point to the presence or likely presence of contamination at the site (40 CFR 312.31)?
☒ No ☐ Yes (If yes, explain below)

Comments or explanations:

Please return this form with the signed authorization to proceed.

Responsive ■ Resourceful ■ Reliable



Congress Hotel and Suites

5885 Oakbrook Parkway

Norcross, GA 30093

Inquiry Number: 6859126.4

February 14, 2022

EDR Historical Topo Map Report

with QuadMatch™



6 Armstrong Road, 4th floor
Shelton, CT 06484
Toll Free: 800.352.0050
www.edrnet.com

EDR Historical Topo Map Report

02/14/22

Site Name:

Congress Hotel and Suites
5885 Oakbrook Parkway
Norcross, GA 30093
EDR Inquiry # 6859126.4

Client Name:

Terracon
2105 Newpoint Place
Lawrenceville, GA 30043
Contact: Cyra Malec



EDR Topographic Map Library has been searched by EDR and maps covering the target property location as provided by Terracon were identified for the years listed below. EDR's Historical Topo Map Report is designed to assist professionals in evaluating potential liability on a target property resulting from past activities. EDR's Historical Topo Map Report includes a search of a collection of public and private color historical topographic maps, dating back to the late 1800s.

Search Results:**Coordinates:**

P.O.#	NA	Latitude:	33.915118 33° 54' 54" North
Project:	49227090	Longitude:	-84.200227 -84° 12' 1" West
		UTM Zone:	Zone 16 North
		UTM X Meters:	758849.03
		UTM Y Meters:	3756274.95
		Elevation:	1015.18' above sea level

Maps Provided:

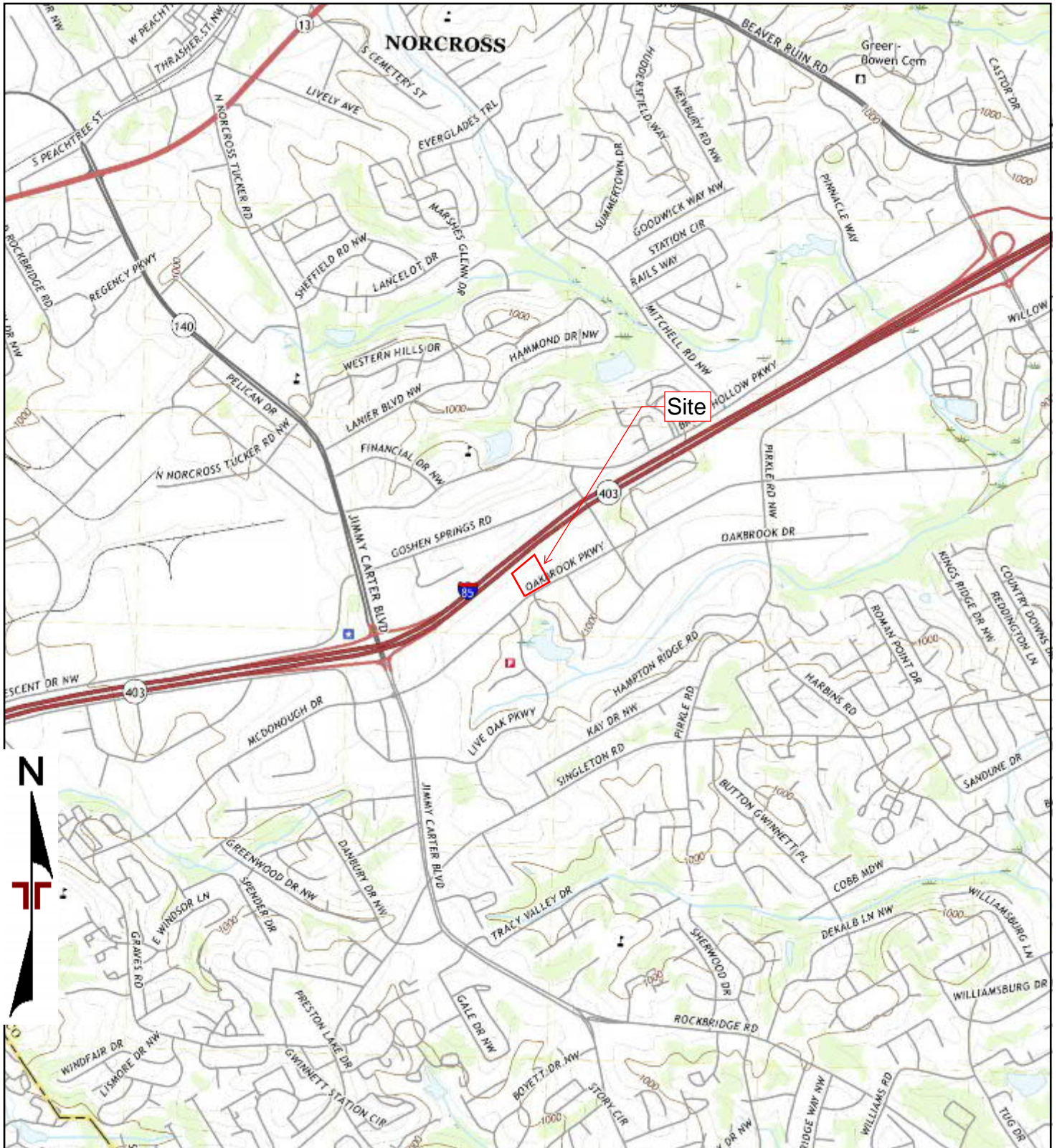
2020	1888
2017	
2014	
1992	
1973	
1968	
1956	
1895	

Disclaimer - Copyright and Trademark Notice

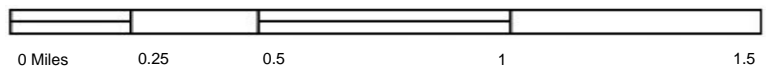
This Report contains certain information obtained from a variety of public and other sources reasonably available to Environmental Data Resources, Inc. It cannot be concluded from this Report that coverage information for the target and surrounding properties does not exist from other sources. NO WARRANTY EXPRESSED OR IMPLIED, IS MADE WHATSOEVER IN CONNECTION WITH THIS REPORT. ENVIRONMENTAL DATA RESOURCES, INC. SPECIFICALLY DISCLAIMS THE MAKING OF ANY SUCH WARRANTIES, INCLUDING WITHOUT LIMITATION, MERCHANTABILITY OR FITNESS FOR A PARTICULAR USE OR PURPOSE. ALL RISK IS ASSUMED BY THE USER. IN NO EVENT SHALL ENVIRONMENTAL DATA RESOURCES, INC. BE LIABLE TO ANYONE, WHETHER ARISING OUT OF ERRORS OR OMISSIONS, NEGLIGENCE, ACCIDENT OR ANY OTHER CAUSE, FOR ANY LOSS OF DAMAGE, INCLUDING, WITHOUT LIMITATION, SPECIAL, INCIDENTAL, CONSEQUENTIAL, OR EXEMPLARY DAMAGES. ANY LIABILITY ON THE PART OF ENVIRONMENTAL DATA RESOURCES, INC. IS STRICTLY LIMITED TO A REFUND OF THE AMOUNT PAID FOR THIS REPORT. Purchaser accepts this Report "AS IS". Any analyses, estimates, ratings, environmental risk levels or risk codes provided in this Report are provided for illustrative purposes only, and are not intended to provide, nor should they be interpreted as providing any facts regarding, or prediction or forecast of, any environmental risk for any property. Only a Phase I Environmental Site Assessment performed by an environmental professional can provide information regarding the environmental risk for any property. Additionally, the information provided in this Report is not to be construed as legal advice.

Copyright 2022 by Environmental Data Resources, Inc. All rights reserved. Reproduction in any media or format, in whole or in part, of any report or map of Environmental Data Resources, Inc., or its affiliates, is prohibited without prior written permission.

EDR and its logos (including Sanborn and Sanborn Map) are trademarks of Environmental Data Resources, Inc. or its affiliates. All other trademarks used herein are the property of their respective owners.



TP, Norcross, 2020, 7.5-minute



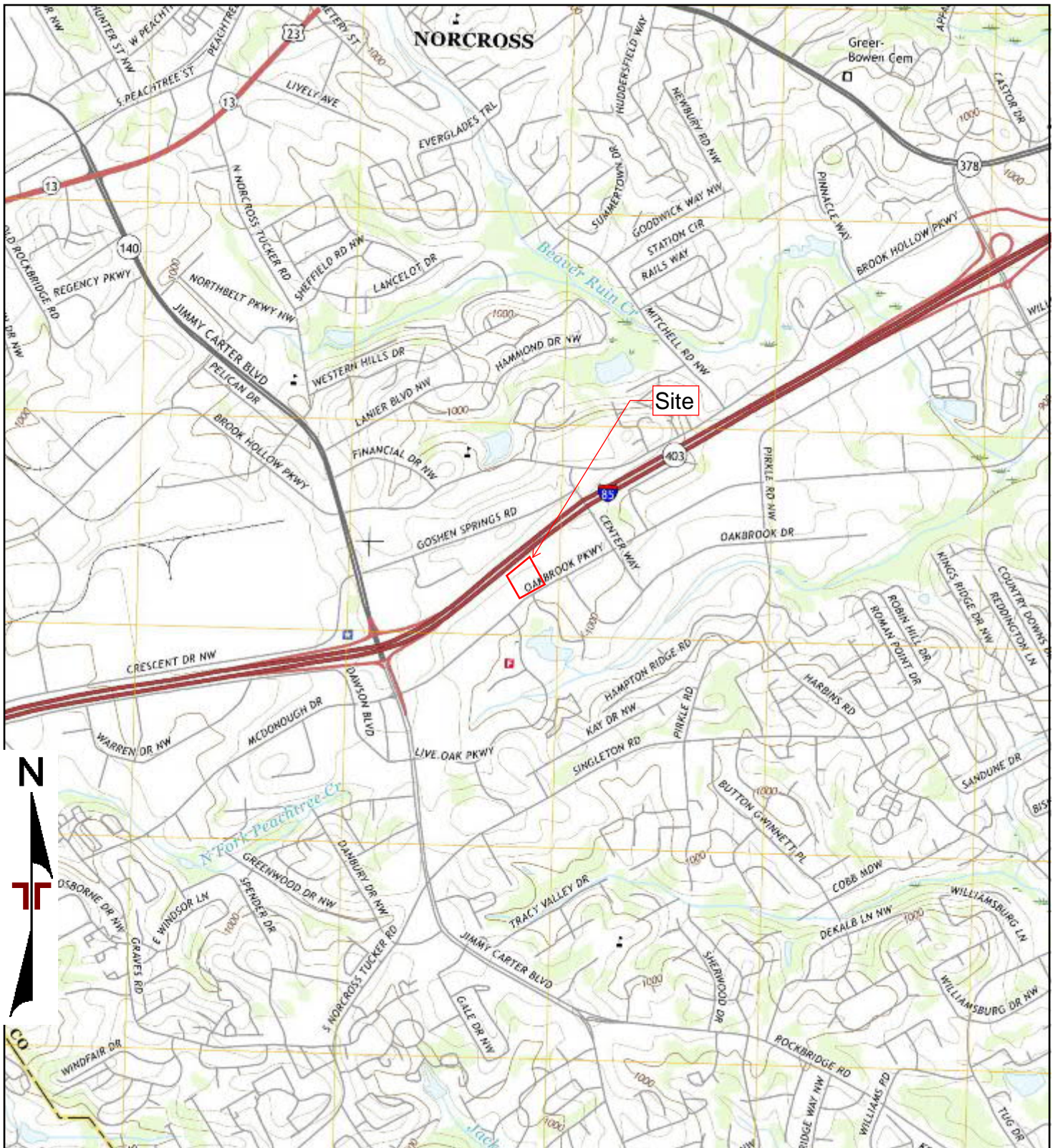
Project Manager:	Project No. 49227090
Drawn by:	Scale: As Shown
Checked by:	File Name:
Approved by:	Date: 2020

Terracon
2105 Newpoint Place
Lawrenceville, GA 30043

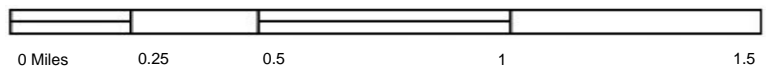
2020 TOPOGRAPHIC MAP
Congress Hotel and Suites
5885 Oakbrook Parkway
Norcross, GA 30093

Appendix

C



TP, Norcross, 2017, 7.5-minute



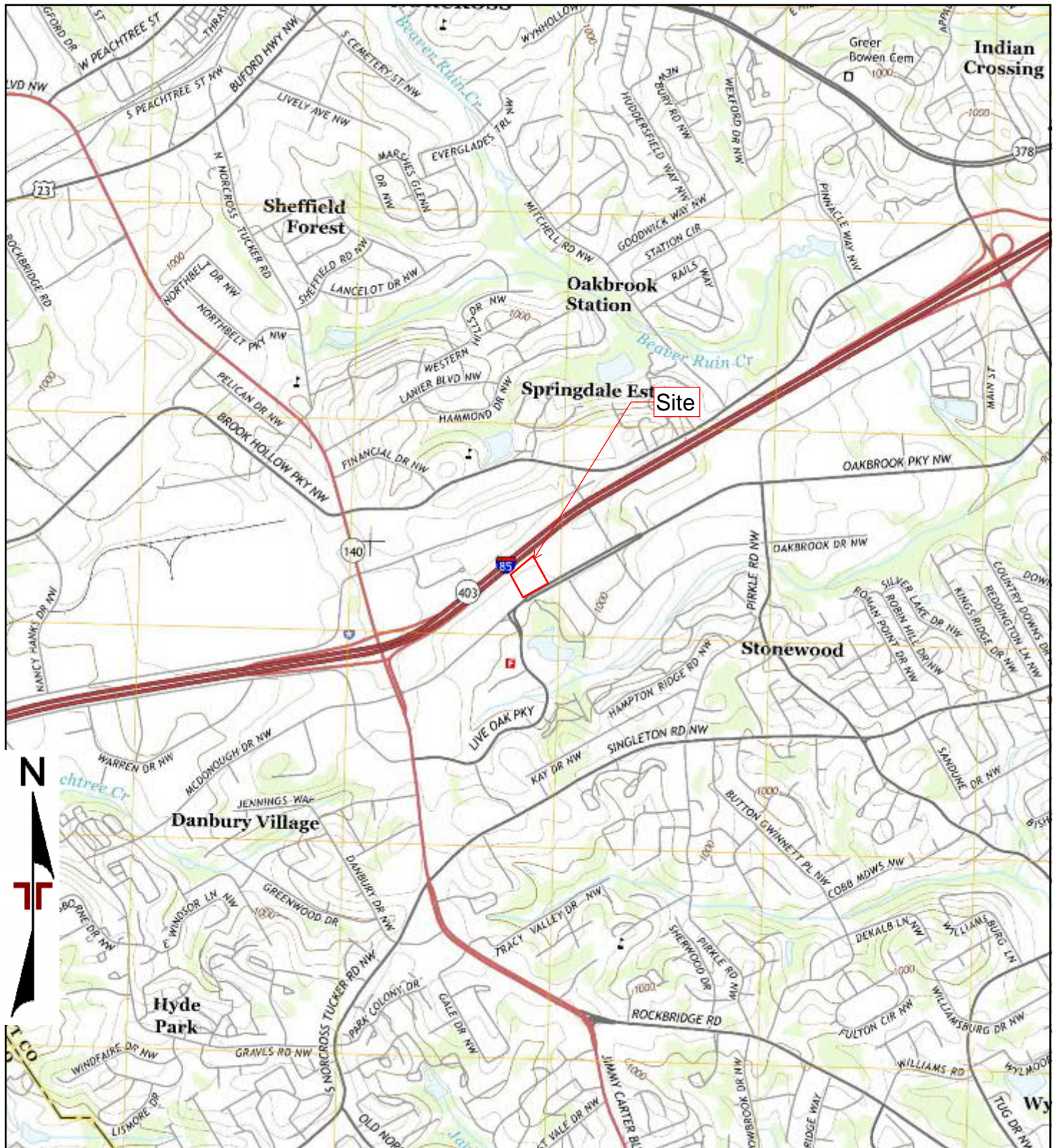
Project Manager:	Project No. 49227090
Drawn by:	Scale: As Shown
Checked by:	File Name:
Approved by:	Date: 2017

Terracon
2105 Newpoint Place
Lawrenceville, GA 30043

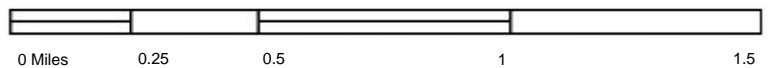
2017 TOPOGRAPHIC MAP
Congress Hotel and Suites
5885 Oakbrook Parkway
Norcross, GA 30093

Appendix

C



TP, Norcross, 2014, 7.5-minute



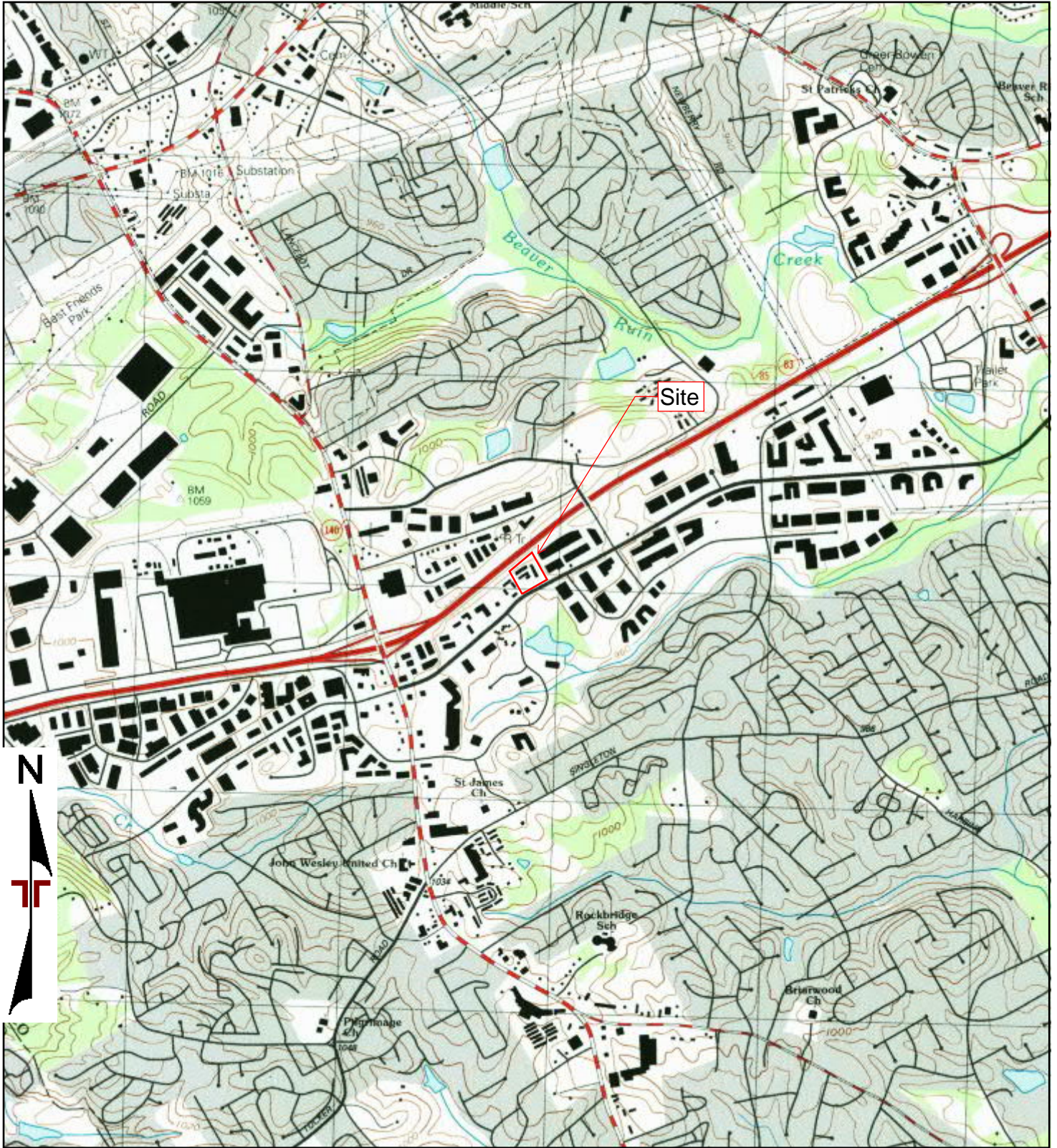
Project Manager:	Project No. 49227090
Drawn by:	Scale: As Shown
Checked by:	File Name:
Approved by:	Date: 2014

Terracon
2105 Newpoint Place
Lawrenceville, GA 30043


2014 TOPOGRAPHIC MAP
Congress Hotel and Suites
5885 Oakbrook Parkway
Norcross, GA 30093

Appendix

C



TP, Norcross, 1992, 7.5-minute



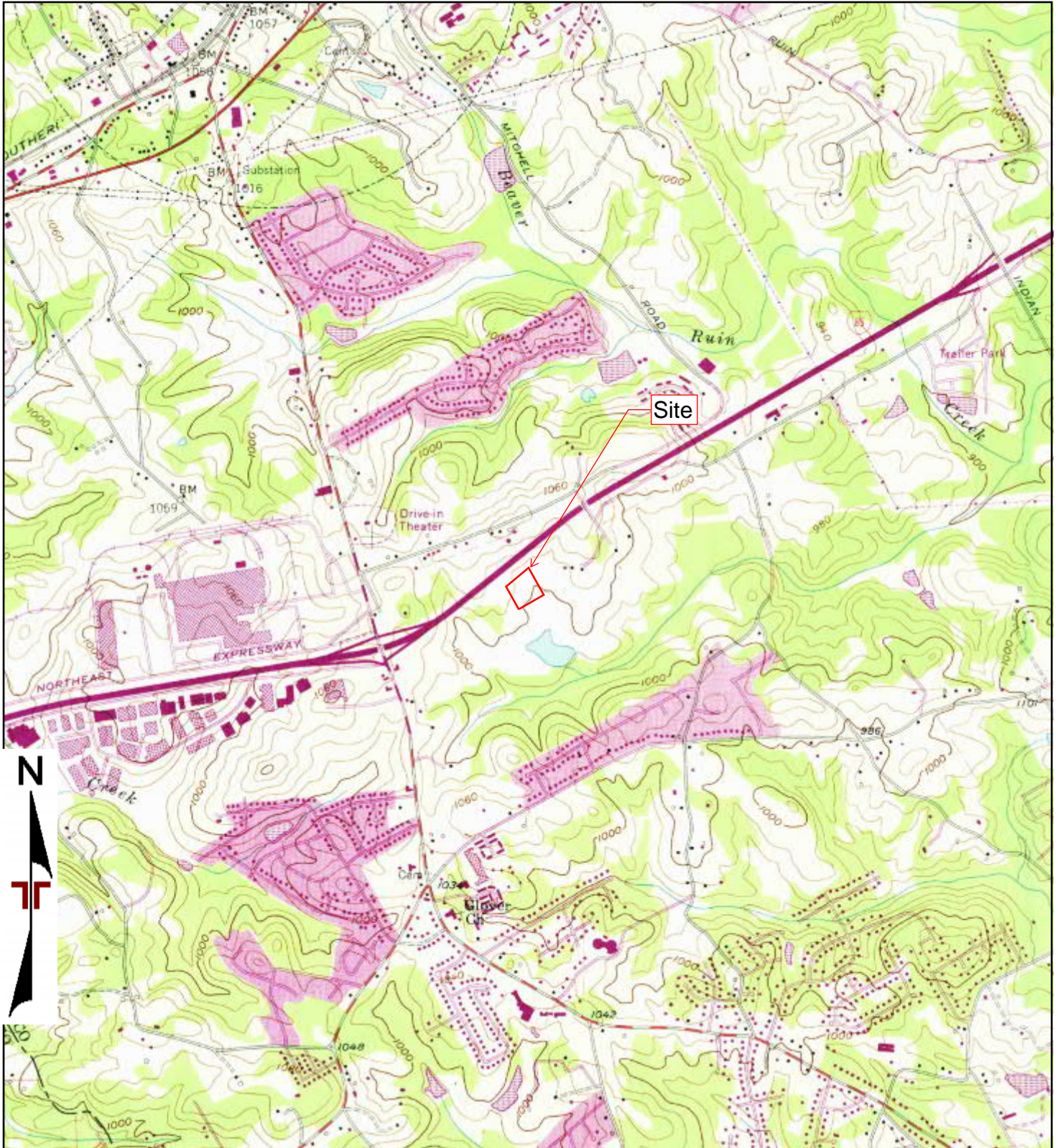
Project Manager:	Project No. 49227090
Drawn by:	Scale: As Shown
Checked by:	File Name:
Approved by:	Date: 1992

Terracon
2105 Newpoint Place
Lawrenceville, GA 30043

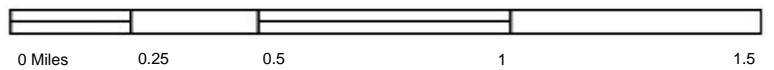
1992 TOPOGRAPHIC MAP
Congress Hotel and Suites
5885 Oakbrook Parkway
Norcross, GA 30093

Appendix

C



TP, Norcross, 1973, 7.5-minute



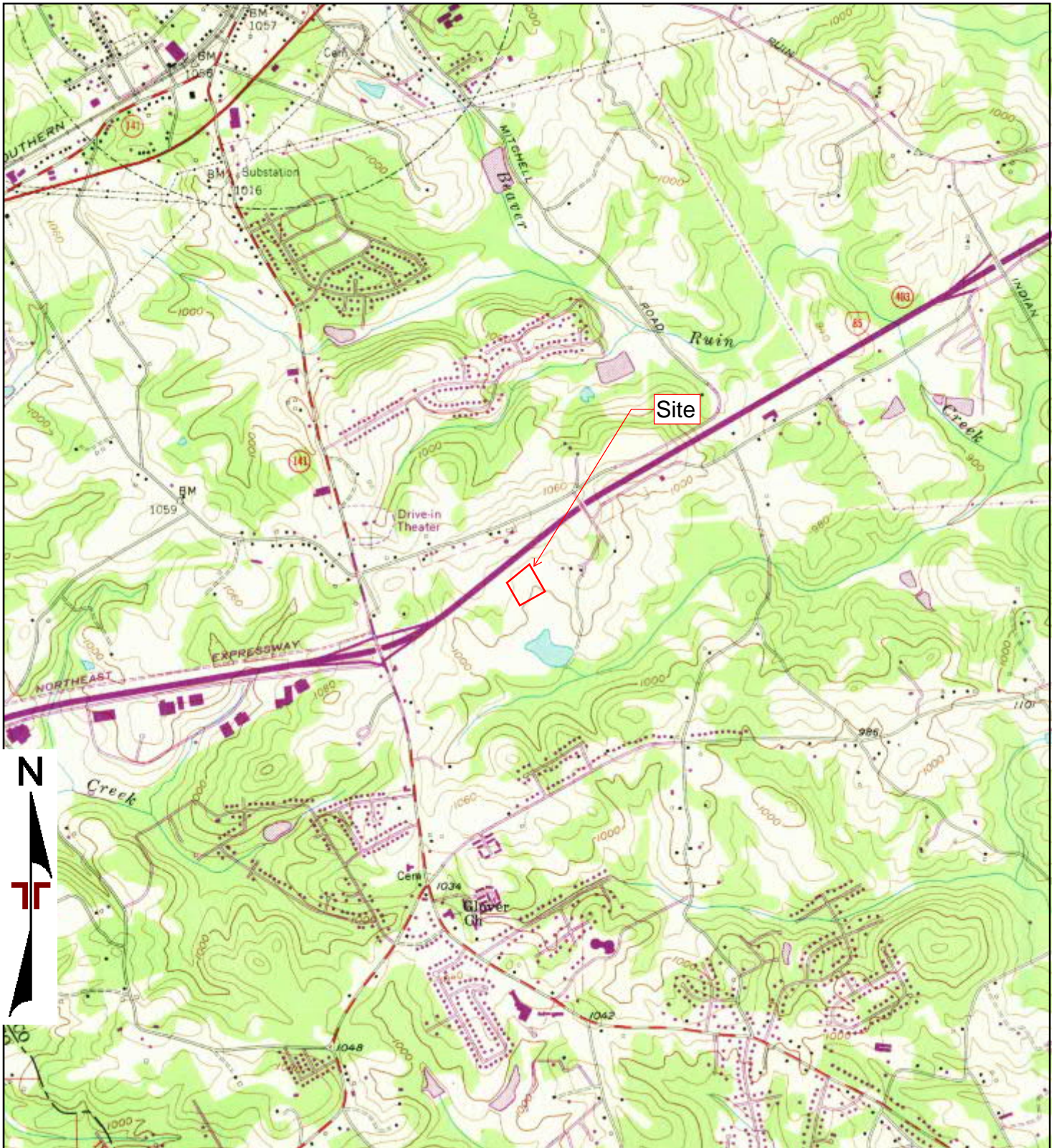
Project Manager:	Project No. 49227090
Drawn by:	Scale: As Shown
Checked by:	File Name:
Approved by:	Date: 1973

Terracon
2105 Newpoint Place
Lawrenceville, GA 30043

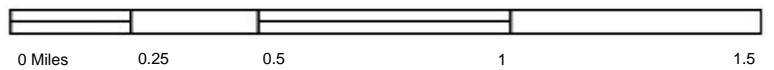
1973 TOPOGRAPHIC MAP
Congress Hotel and Suites
5885 Oakbrook Parkway
Norcross, GA 30093

Appendix

C



TP, Norcross, 1968, 7.5-minute



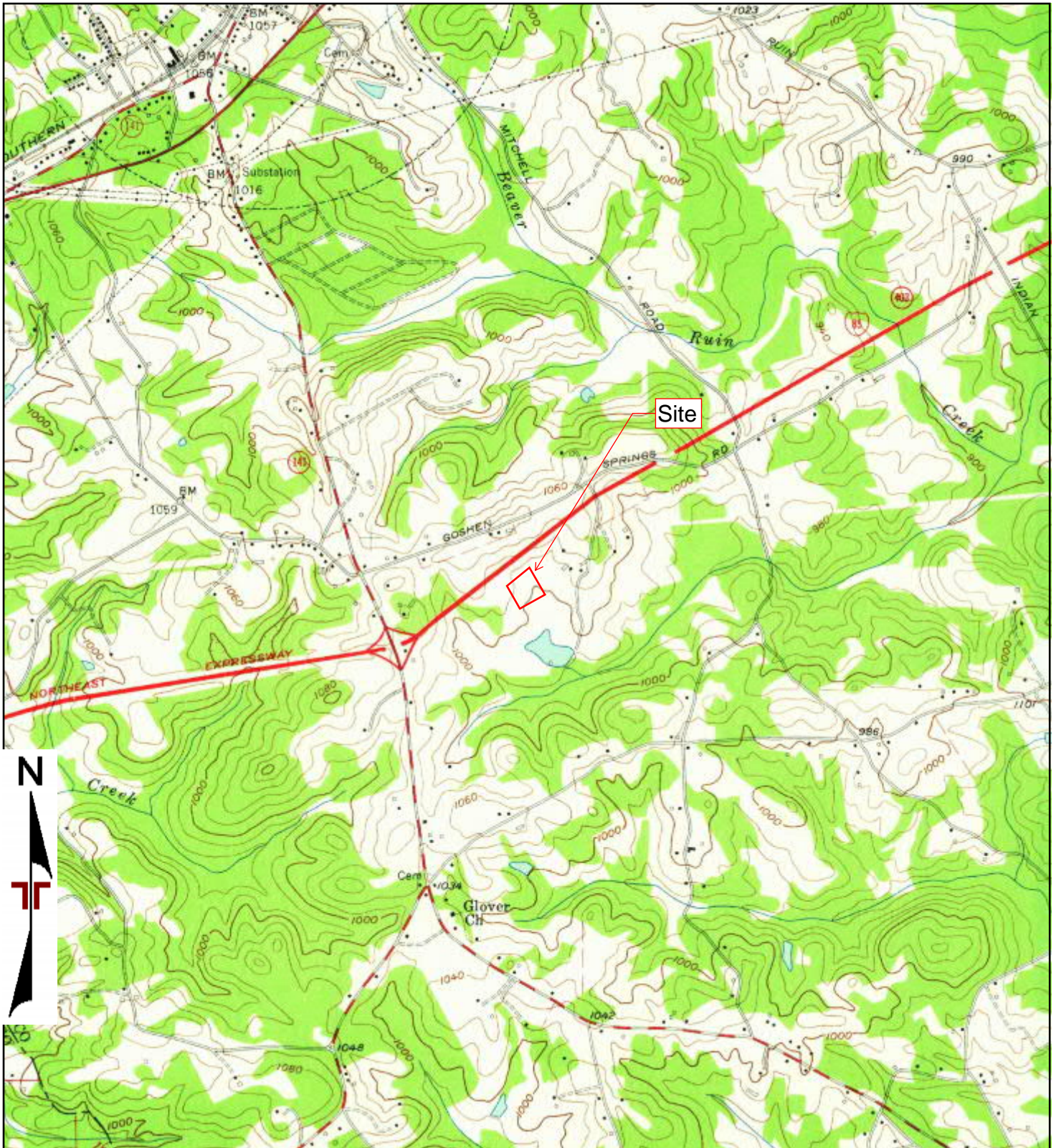
Project Manager:	Project No. 49227090
Drawn by:	Scale: As Shown
Checked by:	File Name:
Approved by:	Date: 1968

Terracon
2105 Newpoint Place
Lawrenceville, GA 30043

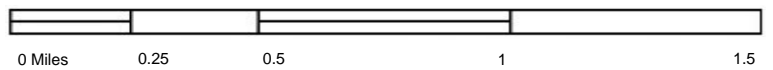
1968 TOPOGRAPHIC MAP
Congress Hotel and Suites
5885 Oakbrook Parkway
Norcross, GA 30093

Appendix

C



TP, Norcross, 1956, 7.5-minute



Project Manager:	Project No. 49227090
Drawn by:	Scale: As Shown
Checked by:	File Name:
Approved by:	Date: 1956

Terracon
2105 Newpoint Place
Lawrenceville, GA 30043

1956 TOPOGRAPHIC MAP
Congress Hotel and Suites
5885 Oakbrook Parkway
Norcross, GA 30093

Appendix

C



Congress Hotel and Suites

5885 Oakbrook Parkway

Norcross, GA 30093

Inquiry Number: 6859126.8

February 14, 2022

The EDR Aerial Photo Decade Package



6 Armstrong Road, 4th floor
Shelton, CT 06484
Toll Free: 800.352.0050
www.edrnet.com

EDR Aerial Photo Decade Package

02/14/22

Site Name:

Congress Hotel and Suites
5885 Oakbrook Parkway
Norcross, GA 30093
EDR Inquiry # 6859126.8

Client Name:

Terracon
2105 Newpoint Place
Lawrenceville, GA 30043
Contact: Cyra Malec



Environmental Data Resources, Inc. (EDR) Aerial Photo Decade Package is a screening tool designed to assist environmental professionals in evaluating potential liability on a target property resulting from past activities. EDR's professional researchers provide digitally reproduced historical aerial photographs, and when available, provide one photo per decade.

Search Results:

<u>Year</u>	<u>Scale</u>	<u>Details</u>	<u>Source</u>
2017	1"=500'	Flight Year: 2017	USDA/NAIP
2013	1"=500'	Flight Year: 2013	USDA/NAIP
2010	1"=500'	Flight Year: 2010	USDA/NAIP
2007	1"=500'	Flight Year: 2007	USDA/NAIP
1999	1"=500'	Acquisition Date: January 01, 1999	USGS/DOQQ
1993	1"=500'	Acquisition Date: January 25, 1993	USGS/DOQQ
1990	1"=500'	Flight Date: March 22, 1990	NAPP
1988	1"=500'	Flight Date: February 09, 1988	NAPP
1982	1"=500'	Flight Date: March 26, 1982	NHAP
1978	1"=500'	Flight Date: December 12, 1978	USDA
1972	1"=500'	Flight Date: February 20, 1972	ASCS
1968	1"=500'	Flight Date: December 09, 1968	USGS
1960	1"=500'	Flight Date: February 23, 1960	ASCS
1955	1"=500'	Flight Date: April 29, 1955	ASCS
1949	1"=500'	Flight Date: December 30, 1949	USDA
1939	1"=500'	Flight Date: December 30, 1939	USDA

When delivered electronically by EDR, the aerial photo images included with this report are for ONE TIME USE ONLY. Further reproduction of these aerial photo images is prohibited without permission from EDR. For more information contact your EDR Account Executive.

Disclaimer - Copyright and Trademark Notice


This Report contains certain information obtained from a variety of public and other sources reasonably available to Environmental Data Resources, Inc. It cannot be concluded from this Report that coverage information for the target and surrounding properties does not exist from other sources. NO WARRANTY EXPRESSED OR IMPLIED, IS MADE WHATSOEVER IN CONNECTION WITH THIS REPORT. ENVIRONMENTAL DATA RESOURCES, INC. SPECIFICALLY DISCLAIMS THE MAKING OF ANY SUCH WARRANTIES, INCLUDING WITHOUT LIMITATION, MERCHANTABILITY OR FITNESS FOR A PARTICULAR USE OR PURPOSE. ALL RISK IS ASSUMED BY THE USER. IN NO EVENT SHALL ENVIRONMENTAL DATA RESOURCES, INC. BE LIABLE TO ANYONE, WHETHER ARISING OUT OF ERRORS OR OMISSIONS, NEGLIGENCE, ACCIDENT OR ANY OTHER CAUSE, FOR ANY LOSS OF DAMAGE, INCLUDING, WITHOUT LIMITATION, SPECIAL, INCIDENTAL, CONSEQUENTIAL, OR EXEMPLARY DAMAGES. ANY LIABILITY ON THE PART OF ENVIRONMENTAL DATA RESOURCES, INC. IS STRICTLY LIMITED TO A REFUND OF THE AMOUNT PAID FOR THIS REPORT. Purchaser accepts this Report "AS IS". Any analyses, estimates, ratings, environmental risk levels or risk codes provided in this Report are provided for illustrative purposes only, and are not intended to provide, nor should they be interpreted as providing any facts regarding, or prediction or forecast of, any environmental risk for any property. Only a Phase I Environmental Site Assessment performed by an environmental professional can provide information regarding the environmental risk for any property. Additionally, the information provided in this Report is not to be construed as legal advice.

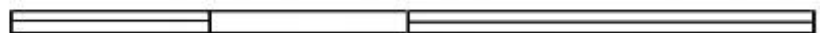
Copyright 2022 by Environmental Data Resources, Inc. All rights reserved. Reproduction in any media or format, in whole or in part, of any report or map of Environmental Data Resources, Inc., or its affiliates, is prohibited without prior written permission.

EDR and its logos (including Sanborn and Sanborn Map) are trademarks of Environmental Data Resources, Inc. or its affiliates. All other trademarks used herein are the property of their respective owners.



0 Feet 500 1000 2000

Project Manager	Project No: 49227090	 2105 Newpoint Place Lawrenceville, GA 30043	2017 AERIAL PHOTOGRAPH	Appendix
Drawn By:	Scale: As Shown		Congress Hotel and Suites	C
Checked By:	File Name:		5885 Oakbrook Parkway	
Approved By:	Date: 2017		Norcross, GA 30093	




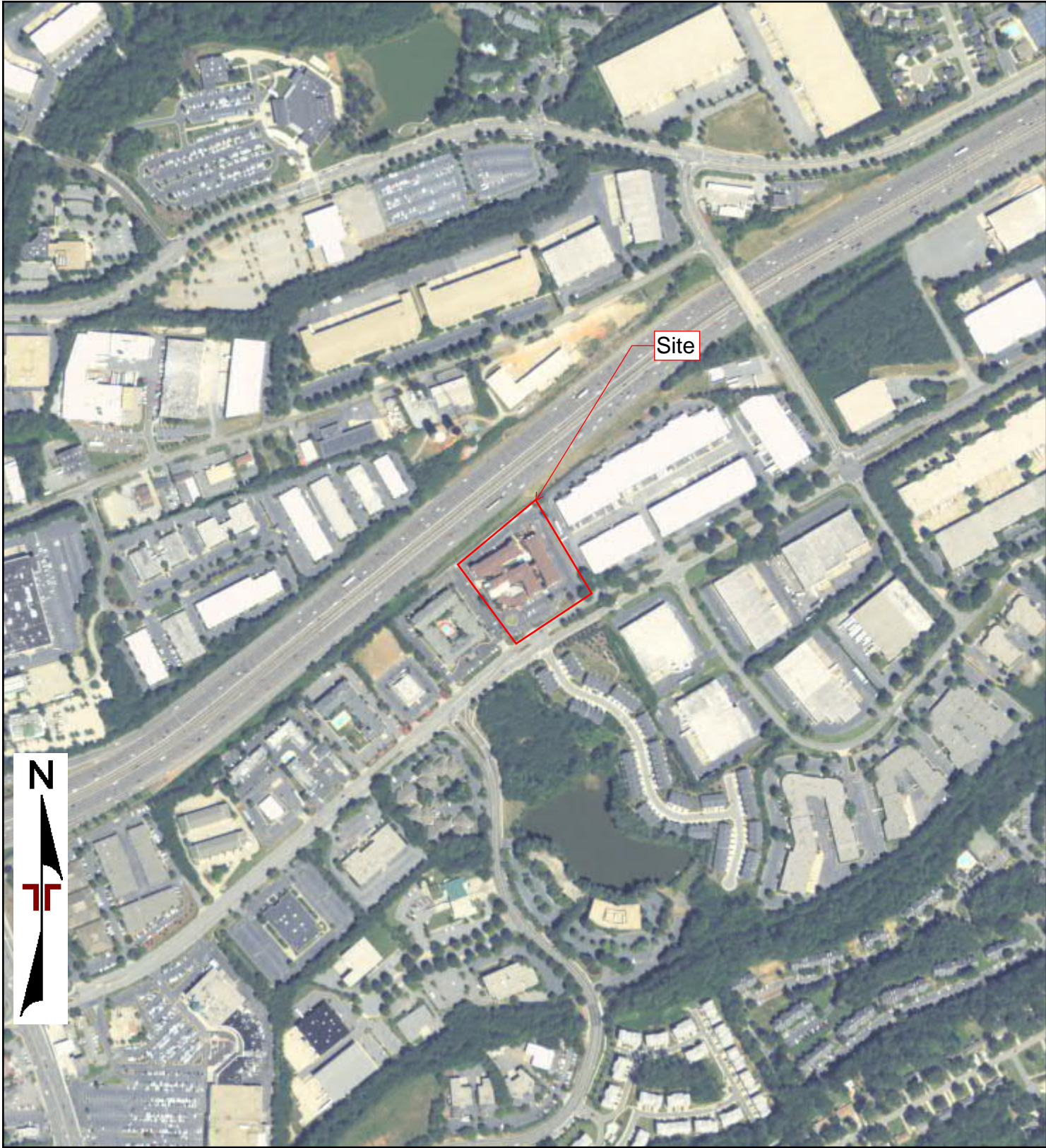
0 Feet

500


1000

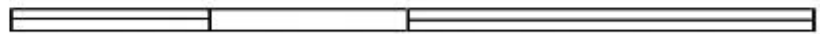

2000

Project Manager	Project No: 49227090	 2105 Newpoint Place Lawrenceville, GA 30043	2013 AERIAL PHOTOGRAPH	Appendix
Drawn By:	Scale: As Shown		Congress Hotel and Suites	C
Checked By:	File Name:		5885 Oakbrook Parkway	
Approved By:	Date: 2013		Norcross, GA 30093	



0 Feet 500 1000 2000

Project Manager	Project No: 49227090	 2105 Newpoint Place Lawrenceville, GA 30043	2010 AERIAL PHOTOGRAPH	Appendix
Drawn By:	Scale: As Shown		Congress Hotel and Suites	C
Checked By:	File Name:		5885 Oakbrook Parkway	
Approved By:	Date: 2010		Norcross, GA 30093	



0 Feet

500

1000

2000

Project Manager	Project No: 49227090
Drawn By:	Scale: As Shown
Checked By:	File Name:
Approved By:	Date: 2007

Terracon

2105 Newpoint Place
Lawrenceville, GA 30043

2007 AERIAL PHOTOGRAPH

Congress Hotel and Suites
5885 Oakbrook Parkway
Norcross, GA 30093

Appendix

C



0 Feet 500 1000 2000

Project Manager

Project No:

49227090

Drawn By:

Scale:

As Shown

Checked By:

File Name:

Approved By:

Date:

1999

Terracon

2105 Newpoint Place
Lawrenceville, GA 30043

1999 AERIAL PHOTOGRAPH

Congress Hotel and Suites
5885 Oakbrook Parkway
Norcross, GA 30093

Appendix

C



0 Feet 500 1000 2000

Project Manager

Project No:

49227090

Drawn By:

Scale:

As Shown

Checked By:

File Name:

Approved By:

Date:

1993

Terracon

2105 Newpoint Place
Lawrenceville, GA 30043

1993 AERIAL PHOTOGRAPH

Congress Hotel and Suites
5885 Oakbrook Parkway
Norcross, GA 30093

Appendix

C



0 Feet 500 1000 2000

Project Manager	Project No: 49227090
Drawn By:	Scale: As Shown
Checked By:	File Name:
Approved By:	Date: 1990



2105 Newpoint Place
Lawrenceville, GA 30043

1990 AERIAL PHOTOGRAPH

Congress Hotel and Suites
5885 Oakbrook Parkway
Norcross, GA 30093

Appendix
C




0 Feet 500 1000 2000

Project Manager	Project No: 49227090	 2105 Newpoint Place Lawrenceville, GA 30043	1988 AERIAL PHOTOGRAPH	Appendix
Drawn By:	Scale: As Shown		Congress Hotel and Suites	C
Checked By:	File Name:		5885 Oakbrook Parkway	
Approved By:	Date: 1988		Norcross, GA 30093	




0 Feet 500 1000 2000

Project Manager	Project No: 49227090	 2105 Newpoint Place Lawrenceville, GA 30043	1982 AERIAL PHOTOGRAPH	Appendix
Drawn By:	Scale: As Shown		Congress Hotel and Suites	C
Checked By:	File Name:		5885 Oakbrook Parkway	
Approved By:	Date: 1982		Norcross, GA 30093	




0 Feet 500 1000 2000

Project Manager	Project No: 49227090	 2105 Newpoint Place Lawrenceville, GA 30043	1982 AERIAL PHOTOGRAPH	Appendix
Drawn By:	Scale: As Shown		Congress Hotel and Suites	C
Checked By:	File Name:		5885 Oakbrook Parkway	
Approved By:	Date: 1982		Norcross, GA 30093	




0 Feet 500 1000 2000

Project Manager	Project No: 49227090	 2105 Newpoint Place Lawrenceville, GA 30043	1978 AERIAL PHOTOGRAPH	Appendix
Drawn By:	Scale: As Shown		Congress Hotel and Suites	C
Checked By:	File Name:		5885 Oakbrook Parkway	
Approved By:	Date: 1978		Norcross, GA 30093	



0 Feet 500 1000 2000

Project Manager	Project No: 49227090	 2105 Newpoint Place Lawrenceville, GA 30043	1972 AERIAL PHOTOGRAPH	Appendix
Drawn By:	Scale: As Shown		Congress Hotel and Suites	C
Checked By:	File Name:		5885 Oakbrook Parkway	
Approved By:	Date: 1972		Norcross, GA 30093	



0 Feet 500 1000 2000

Project Manager	Project No: 49227090	 2105 Newpoint Place Lawrenceville, GA 30043	1968 AERIAL PHOTOGRAPH	Appendix
Drawn By:	Scale: As Shown		Congress Hotel and Suites	C
Checked By:	File Name:		5885 Oakbrook Parkway	
Approved By:	Date: 1968		Norcross, GA 30093	



0 Feet 500 1000 2000

Project Manager
Drawn By:
Checked By:
Approved By:

Project No: 49227090
Scale: As Shown
File Name:
Date: 1960



2105 Newpoint Place
Lawrenceville, GA 30043

1960 AERIAL PHOTOGRAPH

Congress Hotel and Suites
5885 Oakbrook Parkway
Norcross, GA 30093

Appendix
C



0 Feet 500 1000 2000

Project Manager

Project No:

49227090

Drawn By:

Scale:

As Shown

Checked By:

File Name:

Approved By:

Date:

1955

Terracon

2105 Newpoint Place
Lawrenceville, GA 30043

1955 AERIAL PHOTOGRAPH


Congress Hotel and Suites
5885 Oakbrook Parkway
Norcross, GA 30093


Appendix

C



0 Feet 500 1000 2000

Project Manager	Project No: 49227090	 2105 Newpoint Place Lawrenceville, GA 30043	1949 AERIAL PHOTOGRAPH	Appendix
Drawn By:	Scale: As Shown		Congress Hotel and Suites	C
Checked By:	File Name:		5885 Oakbrook Parkway	
Approved By:	Date: 1949		Norcross, GA 30093	



0 Feet 500 1000 2000

Project Manager
Drawn By:
Checked By:
Approved By:

Project No:
49227090
Scale:
As Shown
File Name:
Date:
1939



2105 Newpoint Place
Lawrenceville, GA 30043

1939 AERIAL PHOTOGRAPH

Congress Hotel and Suites
5885 Oakbrook Parkway
Norcross, GA 30093

Appendix

C



Congress Hotel and Suites

5885 Oakbrook Parkway

Norcross, GA 30093

Inquiry Number: 6859126.3

February 14, 2022

Certified Sanborn® Map Report



6 Armstrong Road, 4th floor
Shelton, CT 06484
Toll Free: 800.352.0050
www.edrnet.com

Certified Sanborn® Map Report

02/14/22

Site Name:

Congress Hotel and Suites
5885 Oakbrook Parkway
Norcross, GA 30093
EDR Inquiry # 6859126.3

Client Name:

Terracon
2105 Newpoint Place
Lawrenceville, GA 30043
Contact: Cyra Malec



The Sanborn Library has been searched by EDR and maps covering the target property location as provided by Terracon were identified for the years listed below. The Sanborn Library is the largest, most complete collection of fire insurance maps. The collection includes maps from Sanborn, Bromley, Perris & Browne, Hopkins, Barlow, and others. Only Environmental Data Resources Inc. (EDR) is authorized to grant rights for commercial reproduction of maps by the Sanborn Library LLC, the copyright holder for the collection. Results can be authenticated by visiting www.edrnet.com/sanborn.

The Sanborn Library is continually enhanced with newly identified map archives. This report accesses all maps in the collection as of the day this report was generated.

Certified Sanborn Results:

Certification # 7992-42E2-B18E

PO # NA

Project 49227090

UNMAPPED PROPERTY

This report certifies that the complete holdings of the Sanborn Library, LLC collection have been searched based on client supplied target property information, and fire insurance maps covering the target property were not found.



Sanborn® Library search results

Certification #: 7992-42E2-B18E

The Sanborn Library includes more than 1.2 million fire insurance maps from Sanborn, Bromley, Perris & Browne, Hopkins, Barlow and others which track historical property usage in approximately 12,000 American cities and towns. Collections searched:

- ☒ Library of Congress
- ☒ University Publications of America
- ☒ EDR Private Collection

The Sanborn Library LLC Since 1866™

Limited Permission To Make Copies

Terracon (the client) is permitted to make up to FIVE photocopies of this Sanborn Map transmittal and each fire insurance map accompanying this report solely for the limited use of its customer. No one other than the client is authorized to make copies. Upon request made directly to an EDR Account Executive, the client may be permitted to make a limited number of additional photocopies. This permission is conditioned upon compliance by the client, its customer and their agents with EDR's copyright policy; a copy of which is available upon request.

Disclaimer - Copyright and Trademark Notice

This Report contains certain information obtained from a variety of public and other sources reasonably available to Environmental Data Resources, Inc. It cannot be concluded from this Report that coverage information for the target and surrounding properties does not exist from other sources. NO WARRANTY EXPRESSED OR IMPLIED, IS MADE WHATSOEVER IN CONNECTION WITH THIS REPORT. ENVIRONMENTAL DATA RESOURCES, INC. SPECIFICALLY DISCLAIMS THE MAKING OF ANY SUCH WARRANTIES, INCLUDING WITHOUT LIMITATION, MERCHANTABILITY OR FITNESS FOR A PARTICULAR USE OR PURPOSE. ALL RISK IS ASSUMED BY THE USER. IN NO EVENT SHALL ENVIRONMENTAL DATA RESOURCES, INC. BE LIABLE TO ANYONE, WHETHER ARISING OUT OF ERRORS OR OMISSIONS, NEGLIGENCE, ACCIDENT OR ANY OTHER CAUSE, FOR ANY LOSS OF DAMAGE, INCLUDING, WITHOUT LIMITATION, SPECIAL, INCIDENTAL, CONSEQUENTIAL, OR EXEMPLARY DAMAGES. ANY LIABILITY ON THE PART OF ENVIRONMENTAL DATA RESOURCES, INC. IS STRICTLY LIMITED TO A REFUND OF THE AMOUNT PAID FOR THIS REPORT. Purchaser accepts this Report "AS IS". Any analyses, estimates, ratings, environmental risk levels or risk codes provided in this Report are provided for illustrative purposes only, and are not intended to provide, nor should they be interpreted as providing any facts regarding, or prediction or forecast of, any environmental risk for any property. Only a Phase I Environmental Site Assessment performed by an environmental professional can provide information regarding the environmental risk for any property. Additionally, the information provided in this Report is not to be construed as legal advice.

Copyright 2022 by Environmental Data Resources, Inc. All rights reserved. Reproduction in any media or format, in whole or in part, of any report or map of Environmental Data Resources, Inc., or its affiliates, is prohibited without prior written permission.

EDR and its logos (including Sanborn and Sanborn Map) are trademarks of Environmental Data Resources, Inc. or its affiliates. All other trademarks used herein are the property of their respective owners.

Congress Hotel and Suites

5885 Oakbrook Parkway
Norcross, GA 30093

Inquiry Number: 6859126.5
February 17, 2022

The EDR-City Directory Image Report

TABLE OF CONTENTS

SECTION

Executive Summary

Findings

City Directory Images

Thank you for your business.

Please contact EDR at 1-800-352-0050
with any questions or comments.

Disclaimer - Copyright and Trademark Notice

This Report contains certain information obtained from a variety of public and other sources reasonably available to Environmental Data Resources, Inc. It cannot be concluded from this Report that coverage information for the target and surrounding properties does not exist from other sources. **NO WARRANTY EXPRESSED OR IMPLIED, IS MADE WHATSOEVER IN CONNECTION WITH THIS REPORT. ENVIRONMENTAL DATA RESOURCES, INC. SPECIFICALLY DISCLAIMS THE MAKING OF ANY SUCH WARRANTIES, INCLUDING WITHOUT LIMITATION, MERCHANTABILITY OR FITNESS FOR A PARTICULAR USE OR PURPOSE. ALL RISK IS ASSUMED BY THE USER. IN NO EVENT SHALL ENVIRONMENTAL DATA RESOURCES, INC. BE LIABLE TO ANYONE, WHETHER ARISING OUT OF ERRORS OR OMISSIONS, NEGLIGENCE, ACCIDENT OR ANY OTHER CAUSE, FOR ANY LOSS OR DAMAGE, INCLUDING, WITHOUT LIMITATION, SPECIAL, INCIDENTAL, CONSEQUENTIAL, OR EXEMPLARY DAMAGES. ANY LIABILITY ON THE PART OF ENVIRONMENTAL DATA RESOURCES, INC. IS STRICTLY LIMITED TO A REFUND OF THE AMOUNT PAID FOR THIS REPORT.** Purchaser accepts this Report "AS IS". Any analyses, estimates, ratings, environmental risk levels or risk codes provided in this Report are provided for illustrative purposes only, and are not intended to provide, nor should they be interpreted as providing any facts regarding, or prediction or forecast of, any environmental risk for any property. Only a Phase I Environmental Site Assessment performed by an environmental professional can provide information regarding the environmental risk for any property. Additionally, the information provided in this Report is not to be construed as legal advice.

Copyright 2020 by Environmental Data Resources, Inc. All rights reserved. Reproduction in any media or format, in whole or in part, of any report or map of Environmental Data Resources, Inc. or its affiliates is prohibited without prior written permission.

EDR and its logos (including Sanborn and Sanborn Map) are trademarks of Environmental Data Resources, Inc. or its affiliates. All other trademarks used herein are the property of their respective owners.

EXECUTIVE SUMMARY

DESCRIPTION

Environmental Data Resources, Inc.'s (EDR) City Directory Report is a screening tool designed to assist environmental professionals in evaluating potential liability on a target property resulting from past activities. EDR's City Directory Report includes a search of available city directory data at 5 year intervals.

RECORD SOURCES

EDR's Digital Archive combines historical directory listings from sources such as Cole Information and Dun & Bradstreet. These standard sources of property information complement and enhance each other to provide a more comprehensive report.

EDR is licensed to reproduce certain City Directory works by the copyright holders of those works. The purchaser of this EDR City Directory Report may include it in report(s) delivered to a customer. Reproduction of City Directories without permission of the publisher or licensed vendor may be a violation of copyright.



RESEARCH SUMMARY

The following research sources were consulted in the preparation of this report. A check mark indicates where information was identified in the source and provided in this report.

<u>Year</u>	<u>Target Street</u>	<u>Cross Street</u>	<u>Source</u>
2017	<input checked="" type="checkbox"/>	<input checked="" type="checkbox"/>	EDR Digital Archive
2014	<input checked="" type="checkbox"/>	<input checked="" type="checkbox"/>	EDR Digital Archive
2010	<input checked="" type="checkbox"/>	<input checked="" type="checkbox"/>	EDR Digital Archive
2005	<input checked="" type="checkbox"/>	<input checked="" type="checkbox"/>	EDR Digital Archive
2000	<input checked="" type="checkbox"/>	<input checked="" type="checkbox"/>	EDR Digital Archive
1995	<input checked="" type="checkbox"/>	<input checked="" type="checkbox"/>	EDR Digital Archive
1992	<input checked="" type="checkbox"/>	<input checked="" type="checkbox"/>	EDR Digital Archive
1986	<input checked="" type="checkbox"/>	<input checked="" type="checkbox"/>	Haines Criss-Cross Directory
1981	<input checked="" type="checkbox"/>	<input checked="" type="checkbox"/>	Haines Criss-Cross Directory
1976	<input type="checkbox"/>	<input checked="" type="checkbox"/>	Haines Criss-Cross Directory
1970	<input type="checkbox"/>	<input type="checkbox"/>	Haines Criss-Cross Directory
1966	<input type="checkbox"/>	<input type="checkbox"/>	Haines Criss-Cross Directory

FINDINGS

TARGET PROPERTY STREET

5885 Oakbrook Parkway
Norcross, GA 30093

<u>Year</u>	<u>CD Image</u>	<u>Source</u>
-------------	-----------------	---------------

OAKBROOK PKWY

2017	pg A2	EDR Digital Archive
2014	pg A10	EDR Digital Archive
2010	pg A17	EDR Digital Archive
2005	pg A24	EDR Digital Archive
2000	pg A34	EDR Digital Archive

OAKBROOK PKY

1995	pg A44	EDR Digital Archive	
1992	pg A51	EDR Digital Archive	
1986	pg A57	Haines Criss-Cross Directory	
1986	pg A58	Haines Criss-Cross Directory	
1981	pg A62	Haines Criss-Cross Directory	
1976	-	Haines Criss-Cross Directory	Street not listed in Source
1970	-	Haines Criss-Cross Directory	Street not listed in Source
1966	-	Haines Criss-Cross Directory	Street not listed in Source

FINDINGS

CROSS STREETS

<u>Year</u>	<u>CD Image</u>	<u>Source</u>
-------------	-----------------	---------------

GOSHEN SPRINGS RD

2017	pg. A1	EDR Digital Archive	
2014	pg. A8	EDR Digital Archive	
2010	pg. A15	EDR Digital Archive	
2005	pg. A22	EDR Digital Archive	
2000	pg. A30	EDR Digital Archive	
1995	pg. A41	EDR Digital Archive	
1992	pg. A49	EDR Digital Archive	
1986	pg. A56	Haines Criss-Cross Directory	
1981	pg. A60	Haines Criss-Cross Directory	
1981	pg. A61	Haines Criss-Cross Directory	
1976	pg. A64	Haines Criss-Cross Directory	
1976	pg. A65	Haines Criss-Cross Directory	
1976	pg. A66	Haines Criss-Cross Directory	
1970	-	Haines Criss-Cross Directory	Target and Adjoining not listed in Source
1966	-	Haines Criss-Cross Directory	Target and Adjoining not listed in Source

UNITY DR

2017	pg. A7	EDR Digital Archive	
2014	pg. A14	EDR Digital Archive	
2010	pg. A21	EDR Digital Archive	
2005	pg. A28	EDR Digital Archive	
2000	pg. A39	EDR Digital Archive	
1995	pg. A48	EDR Digital Archive	
1992	pg. A55	EDR Digital Archive	
1986	pg. A59	Haines Criss-Cross Directory	
1981	pg. A63	Haines Criss-Cross Directory	
1976	-	Haines Criss-Cross Directory	Street not listed in Source
1970	-	Haines Criss-Cross Directory	Street not listed in Source
1966	-	Haines Criss-Cross Directory	Street not listed in Source

City Directory Images

GOSHEN SPRINGS RD 2017

5200	MAI, DUNG T
5374	ADVANCED DISPOSAL SERVICES
5375	QUICKTRIP BILLBOARD
5433	MARMI NATURAL STORE
5463	INTERSTATE AUTO BODY REPAIR
5493	ACCESS ATLANTA GROUP
	BUS MAX
	KING MOTORS USA LLC
5755	OMNI BUS PROD INC
	SPACE POLE
5801	FLO HEALTHCARE SOLUTIONS
	OLYMPIC PRINTING
	SATELLINK COMMUNICATIONS
	SIMTROL INC
	SOUTHERN SKY TECHNOLOGIES
5854	CARPET SURPLUS LIQUIDATORS
	HEAVYQUIP
5894	PEACHTREE AWNINGS
5901	EASY INVESTMENT INC
	SPECTRUM ENTERTAINMENT
	SPECTRUM PRODUCTIONS
	TUXEDO COFFEE & VENDING
	VHA PREPAID WIRELESS WHOLESALE
5914	HEIROOOM TREE & GARDEN
	MICHAEL JACKSON LANDSCAPE CO
5926	TRUCKMOUNTS & CLEANING SOLUTIONS
5942	THE PUMP STORE INC
5979	BREADWORKS INC
	IMPERIAL DESIGN CABINETS
5980	TEMPLO EBENEZER PENTECOSTAL CHURCH
5994	ELEGANCE AUTO REPAIR
5999	ATLANTA VINYL BINDERS
	BIRCHWOOD FOODS
6009	BIRCHWOOD MEATS
	HODGSON, DAVID A
6019	BIRCHWOOD MEATS
	GEORGIA TRADING POST INC

OAKBROOK PKWY 2017

5000	KIDS R KIDS
5015	ATLANTIS LASER CENTER
	HUNTER DOUGLAS ARCHITECTURAL
5050	CSCCBC
	IET STARTEK COMPUTERS
	PRINT DIRECTION INC
	WESCO
5075	BBS WINGS
5095	LOCAL LOCKSMITH
	QUIKTRIP
	WELLS FARGO ATM
5125	BANK OF AMERICA
	BANK OF AMERICA FINANCIAL CENTER
5182	TOTAL OFFICE INTERIORS
5300	AFLAC ATLANTA
	AFLEC INSURANCE
	AGILE CONSTRUCTION
	AKZONOBEL
	ATTENTION LLC
	BLAZE RECYCLINGNORCROSS
	CHEMICA US CORP I
	FIRST APPRAISAL SOLUTIONS
	FOUR CORNERS PRIMARY CARE CEN
	GROUNDWATER
	HYPERCUBE LLC
	INTERMETRO INDUSTRIES CORP
	J & J MANAGEMENT
	LIGHT
	LK COMSTOCK INC
	NATIONAL RESOURCE SERVICES
	NEWELL RECYCLING SOUTHEAST
	PEAK PERFORMANCE
	PREMIER GEORGIA
	SQUARETECH SQUARETECH
	STEAK OUT FRANCHISING INC
	STEAKOUT
	SVN OAKBROOK IV LLC
	SVN OAKBROOK LLC
	TRANSFORCE
	USA TODAY
	VIETNAMESE MERCHANT SERVICES
	VMS
	YES VIDEO
5305	ADVANCED BIONUTRIONALS
	SOUNDVIEW PUBLICATIONS
5325	POWER ENGINEERS
5335	COMPUTER MARKET INC
	GRAY LABS INC
5355	ATLANTA PRINTING
5365	UHSPRUITT CORP

OAKBROOK PKWY 2017 (Cont'd)

5375	HENDERSON ELECTRIC COMPANY
5470	AUTO GLASS DIRECT
	EMSER TILE LLC
	HEI TEK
	REVELL FLOORING COMPANY
	SQUARE 1 ART
5500	ASYS AUTOMATION LLC
	ENGLE HOMES
	FINEST DESIGN INC
	GARAN THE MEDICAL SUPPLIES
	ROBINSON ASSOCIATES CONSULTING ENGIN
	STEEN STUDIOS
	TECHVENTURES
5555	3DH COMMUNICATIONS INC
	3DH CORPORATION
	ADVANTAGE ARCHITECTURAL METALS INC
	AMERICAN MEGATRENDS
	APPLAUSE MARKETING GROUP
	BLUE PRINT RF
	BRANDELSTEPHENS & CO INC
	CAJUN AIR
	CLYDE BERGEMANN INC
	CONNECTIONS GLOBAL
	COYOTE TECHNOLOGIES
	CUSTOMER 1ST COMMUNICATIONS
	DCS XPRESS INC
	DISK DOCTOR LABS INC
	DISK DOCTORS
	ENOMATIC
	FAIRFIELD MORTGAGE
	FIRST CHOICE SALES & MARKETING GRO
	GLOBAL CONNECTION
	IGLESIA DIOS DE AMOR
	IMAGEFLOW
	IMAGEFLOW SERVICES
	KARISMA SYSTEMS
	M2DIRECT
	MASTERBRAND CABINETS
	MEREQUEST MARKETING
	MEREQUEST MARKETING & DISTRIBUTIN CO
	MLS & ASSOC
	PARADIGM SECURITY
	PEAK PERFORMANCE DBA VECTOR MARKETIN
	RAINSOFT
	RESURRECTION FIRE CHAPEL
	RESURRECTION FIRE CHAPEL INTERNATIONAL
	SPATCO ENERGY SOLUTIONS
	SPERRY
	SPERRY VAN NESS
	STALEY INC

OAKBROOK PKWY 2017 (Cont'd)

5555	STAR AUTOMATION INC SVN OAKBROOK IV CO SPERRY COMMERCIAL SVN OAKBROOK IV LLC UVA IMPORTS VECTOR VIPERTEK WARRENSVILLE FILE & KNIFE YOUNG ERIC N PC CPA ZUIJO INC ZUIKO INC
5600	CAREPOINT PARTNERS CORNERSTONE SECURITY DAVITA HOMECHOICE PARTNERS KESSLERS TEAM SPORTS KEYSTON BROS NET CHANNEL SUPNA SUPNA TOOL SMITH COMPANY
5625	CANON CANON BUSINESS OCE N AMERICA
5675	MALABS SAIGON GROUP INC
5680	APOLLO FIRST AID INC APS BIG A MECHANICAL BURKE HORTON INC THE RX EXCHANGE CALLERIDCOM DIGITAL WITNESS DRAGON EYE TECHNOLOGY GOOD NEWS CHRISTIAN CHURCH LINNEA LLC PRISMATECH PROFESSIONAL MANUFACTURERS REPS INC RAKAT RECOVERCARE SONNEN BATTERIE SONNEN BATTERIE INC SPENCE ENGINEERING CO INC TAB SERVICES INC THERMAL RESOURCE SALES TL WILLIAMS & ASSOCIATES TRUE LED USA
5695	DMS OF GEORGIA INTERNATIONAL MERCHANDISE GROUP MOTION INDUSTRIES REGEN SYSTEMS SOUTHERN WHOLESALE FLOORING SPEEDY COURIER SERVICE

OAKBROOK PKWY 2017 (Cont'd)

5715	FLOORING SERVICES LLC
	JOHNSTONE SUPPLY
5730	ACTION CAR WASH SOLUTIONS
	AHI CORPORATE HOUSING
	AUTO GLASS DIRECT
	DIVINE LIGHTING
	FUSION HARDWARE GROUP
	IMAGINATION & TECHNOLOGY
	NB BEAUTY INC
	PARKING SOFT
	PARKINGSOFT PARKINGSOFT
	PLANET EXHIBITS INC
	RINADON
	RINADONCOM
	SOUTHERN HARDWARE
	WHALE ENTERPRISE
5755	REECE SUPPLY COMPANY
5800	AUTO GLASS DIRECT
	DELTA LANDSCAPE SUPPLY
	DON MARK CORP
	EISON INDUSTRIAL SALES INC
	MATADOR DISTRIBUTING LLC
	METRO COFFEE LLC
	MHT LUXURY ALLOYS
	VICTORIA ALBERT COMPANY
5835	A & R FLOORING
	DILLON PRODUCTION SERVICES INC
5843	SEA WORLD WIDE INC
5845	GWINNETT PRESS
	HALF PRICE PC INC
	INTERNATIONAL CREDIT GROUP
	LIFE ART CABINETRY
	NU LOOK AUTO BODY
	OAKBROOK PRINTING
	SIGN STOP
	WORRILL & DAVIS DIRECT
5855	DAVIS DELIVERY SERVICE INC
	DAVIS WAREHOUSING
	DAVIS, ED
	LIBBEY OWENS FORD CO
	RICH PRINTING INC
	SHIRAZ HOLDINGS LLC
	ULTRA GROUP OF COMPANIES
5860	TAB SERVICES INC
5865	KATZ GAMING LLC
	RANGE SERVANT AMERICA
	TEAM TERRA
	WE ARE ALL SEASON EXTERIORS
5870	ADVANCED FURNITURE SERVICES INC
	FRONTIER WHEEL & TIRE

OAKBROOK PKWY 2017 (Cont'd)

5870	MHT LUXURY ALLOYS
5885	AMBERLEY SUITE HOTEL
	CONGRESS HOTEL
	WINDSHIELD REPLACEMENT ON SITE
5945	EMERGENCY HEATING
	LA QUINTA INNS & SUITES
5985	BRADBURY SUITESNORCROSS
	COMFORT INN
5990	IGLESIA METROPOLITANA ADVENTISTA
	METRO 7 DAY ADVENTIST
5995	CKCG
6015	APPLIANCE REFINISHING
	MOTEL 6
6045	AMERICAS BEST INNS & SUITES
	AUTO GLASS SERVICES
6051	AIRE FORCE SERVICES
6055	GEORGIA FULL GOSPEL ASSEMBLY
6057	PEDISPA
6059	EXCEL SIGNS & DESIGNS INC

UNITY DR 2017

5970	JOERNS LLC
5980	ATLANTA GAME WORLD
	LUCKY BUCKS INC
	PROFESSIONAL DATA DESTRUCTION LLC
5990	ALL BUSINESS CORP
	CAROLINA FLUID COMPONENTS
	CHARLES & JENNY ENTERPRISES
	COASTAL LIGHTING SOLOUTIONS
	PS HELIUM & BALLOONS
	STRONG TOWER CONSTRUCTION
	USA DEMO INC
6000	ABC LASER USA INC
	HCH CORPORATION
	PEDIATRIC SPECIALISTS
	TECHNOLOGY CENTER
6020	COPIER INTERNATIONAL INC
	CYBERQUEST SYSTEM LLC
	PROFESSIONAL FORMS & GRAPHICS INC
	SCIFIT
	TECHNOLOGY CENTER
6025	HI TECH PHARMACEUTICALS
	SPECTRUM ENTERTAINMENT
6030	ATX SHIPPING
	METRO LED
	NATIONWIDE TV REPAIR
	NUNN AGENCY INC
	SPERRY COMMERCIAL
6040	ACCEL SYSTEMS GROUP INC
	AMERICAN BUSINESS ACCOUNTING & CONSU
	ASIAN AMERICANS ADVANCING JUSTICE A
	BRENNER MOORE GRAHAM
	D & L CONTRACTING SERVICE INC
	GLOBE MEDICAL SUPPLY
	LEETEK AMERICA INC
	NEIGHBORHOOD STUDIO
	RHINOS INTERNATIONAL
	ROBBINS MEDIA GROUP
	RUSH ESCAPE ROOM
	SJ WHITE INVESTIGATION
	TITAN CONTRACTORS
	TRANSCRIBE INC
	UNIVERSAL STEEL STRUCTURE INC

GOSHEN SPRINGS RD 2014

5200	AREVALO, MANUEL ELROD, DUNCAN HO, ANH T HO, BUU IVEY, RENEE E JONES, GLADYS MAI, DUNG T MEDINA, EDGAR P NYGUYEN, TRUC PHAM, TUAN X RODRIGUEZ, CORNELIO S SCOTT, ROBERT J WARREN, SANDRA F
5374	ADVANCED DISPOSAL SERVICES LLC
5433	MARMI NATURAL STONE MARMI NATURAL STORE
5463	ABSOLUTE GREEN TOUCH SUPERIOR PLAY SYSTEMS
5493	BUS MAX
5755	ATC DISTRIBUTION OMNI BUS PROD INC
5801	FLO HEALTHCARE GOSHEN MASADA BAKERY MASADA BAKERY OLYMPIC PRINTING SATELLINK COMMUNICATIONS SIMTROL INC SOUTHERN SKY TECHNOLOGIES
5854	CARPET SURPLUS LIQUIDATORS HEAVYQUIP
5894	PEACHTREE AWNINGS
5901	KOCO TRADING CO SPECTRUM ENTERTAINMENT SPECTRUM PRODUCTIONS TRUCK MOUNT & CLEANING TRUCKMOUNTS INC TUXEDO COFFEE & VENDING
5914	HEIROOOM TREE & GARDEN MICHAEL JACKSON MICHAEL JACKSON LANDSCAPE CO
5926	TRUCK MOUNTS INC TRUCKMOUNTS & CLEANING SOLUTIONS
5942	THE PUMP STORE INC
5979	BREADWORKS INC JUMP FOR FUN OCCUPANT UNKNOWN,
5980	TEMPLO EBENEZER PENTECOSTAL CHURCH
5994	POTEAT ENTERPRISE INC
5999	ATLANTA VINYL BINDERS PRIMO CERAMICS

GOSHEN SPRINGS RD**2014****(Cont'd)**

6009	BIRCHWOOD FOODS HODGSON, DAVID A
6019	AMS & ME BIRCHWOOD MEATS GEORGIA TRADING POST INC
6079	WAFFLE HOUSE

OAKBROOK PKWY 2014

5000	KIDS R KIDS
5015	AGCO CORP PARTS DISTRIBUTION
	HUNTER DOUGLAS ARCHITECTURAL
	PANACHE DESIGNS LTD
5050	BRIGHTON BEST SOCKET MFG
	CSCCBC
	IET STARTEK COMPUTERS
5075	BBS WINGS
5095	QUIKTRIP
5125	BANK OF AMERICA
5280	LOCKSMITH IN NORCROSS 24HOUR
5300	ACCREDITO THERAPEUTICS INC
	ADVANCED COLOR IMAGING
	AFLAC
	AGILE CONSTRUCTION
	ATTENTION LLC
	BLAZE RECYCLINGNORCROSS
	BRISTOL COMPANY
	CHEMICA US CORP I
	ELECTRONIC COMMERCE SYSTEMS INC
	FIRST APPRAISAL SOLUTIONS
	GROUNDWATER
	HARKELROAD HERMANCE PC
	HYPERCUBE LLC
	INTERMETRO INDUSTRIES CORP
	J & J MANAGEMENT
	LIGHT
	LK COMSTOCK INC
	NATIONAL RESOURCE SERVICES
	PALATINE SYSTEMS
	PREMIER GEORGIA
	S V N OAKBROOK IV LLC
	STEAK OUT FRANCHISING INC
	SVN OAKBROOK LLC
	TEMP
	THOUGHT CAPITAL
	TRANSFORCE
	USA TODAY
	VIETNAMESE MERCHANT SERVICES
	VMS
	YES VIDEO
5305	SOUNDVIEW PUBLICATIONS
5325	POWER ENGINEERS
5335	GRAY LABS INC
5355	ATLANTA PRINTING
5365	UHSRUITT CORP
5375	HENDERSON ELECTRIC COMPANY
5470	AUTO GLASS DIRECT
	EMSER TILE LLC
	REVELL FLOORING COMPANY

OAKBROOK PKWY 2014 (Cont'd)

5470	SQUARE 1 ART
5500	ALPHARETTA LIMOUSINE SERVICE
	ASYS AUTOMATION LLC
	FINEST DESIGN INC
	FORCON INTERNATIONAL GEORGIA LTD
	GARAN THE MEDICAL SUPPLIES
	ROBINSON ASSOCIATES CONSULTING ENGIN
	TECHVENTURES
	UTILIQUEST
5555	3DH COMMUNICATIONS INC
	3DH CORPORATION
	AMS VANS INC
	APPLAUSE MARKETING GROUP
	ARMADA VEHICLE RENTAL INC
	ATLANTA INSTRUMENT RENTAL
	BEXEL CORPORATION
	BLUE PRINT RF
	BRANDELSTEPHENS & CO INC
	CLYDE BERGEMANN INC
	CONNECTIONS GLOBAL
	COYOTE TECHNOLOGIES
	CUSTOMER 1ST COMMUNICATION
	DISK DOCTOR LABS INC
	DISK DOCTORS
	DUCT DOCTOR
	ENOMATIC
	ERIC N YOUNG CPA
	FAIRFIELD MORTGAGE
	FIRST CHOICE SALES & MARKETING GRO
	GLOBAL CONNECTION
	HORIZON DENTAL GROUP
	IMAGEFLOW
	IMAGEFLOW SERVICES
	KARISMA SYSTEMS
	MASTERBRAND CABINETS
	MLS & ASSOC
	PARADIGM SECURITY
	PEAK PERFORMANCE DBA VECTOR MARKETIN
	SONNYS REAL PIT BARBQ
	SPERRY VAN NESS
	STALEY INC
	STAR AUTOMATION INC
	SVN OAKBROOK IV LLC
	TELESYNC
	UST INC
	VECTOR
	VECTOR MARKETING
	VIPERTEK
	WARRENSVILLE FILE & KNIFE
5600	AUDIO TECH INC

OAKBROOK PKWY 2014 (Cont'd)

5600	CAREPOINT PARTNERS CORNERSTONE SECURITY DAVITA ENVIROPRO SERVICES LLC KESSLERS TEAM SPORTS KEYSTON BROS PRIMECARE INFUSION SUPNA TOOL SMITH COMPANY
5625	CANON CANON BUSINESS OCE N AMERICA
5675	GEORGIA DUPLICATING PRODUCTS INC GEORGIA DUPLICATION MALABS SAIGON FRANCHISE GROUP INC
5680	ABBEEY MECTRIC AVALON PRINTER SOLUTIONS CALLERIDCOM DIGITAL WITNESS DRAGON EYE TECHNOLOGY PRISMATECH PROFESSIONAL MANUFACTURERS REPS INC SOLARMAX SPENCE ENGINEERING CO INC THERMAL RESOURCE SALES
5695	COMPUTER MARKET INC DMS OF GEORGIA JOVISION TECHNOLOGY USA INC MOTION INDUSTRIES SOUTHERN WHOLESALE FLOORING SPEEEDY COURIER SERVICE
5715	J & K 2 KITCHEN & BATH LTD JOHNSTONE SUPPLY
5730	ACTION CAR WASH SOLUTIONS AFFORDABLE FIRE PROTECTION AHI CORPORATE HOUSING BEST CAR WASH SERVICES BEST VALUE OFFICE FURNITURE BIRAN LTD IMPRTR DIVINE LIGHTING IMAGINATION & TECHNOLOGY PARKING SOFT PARKINGSOFT LLC RINADON WHALE ENTERPRISE
5755	REECE SUPPLY COMPANY
5800	DELTA LANDSCAPE SUPPLY OF GA INC DON MARK CORP EISON INDUSTRIAL SALES INC

OAKBROOK PKWY 2014 (Cont'd)

5800	JP CASTERS MATADOR DISTRIBUTING LLC
5835	DILLON PRODUCTION SERVICES
5845	ATLANTA PROFESSIONAL ELECTRONICS CABINET & STONE CITY LLC GWINNETT PRESS HALF PRICE PC INC LIFE ART CABINETRY NU LOOK AUTO BODY OAKBROOK PRINTING SIGN STOP
5855	DAVIS DELIVERY SERVICE DAVIS WAREHOUSING DAVIS, ED LIBBEY OWENS FORD CO NICHIIHA USA INC RICH PRINTING INC
5860	TAB SERVICES INC
5865	RANGE SERVANT AMERICA TEAM TERRA
5870	ADVANCED FURNITURE SERVICES INC GLOBAL BEAUTY EQUIPMENT
5885	AMBERLEY SUITE HOTEL CONGRESS HOTEL CONGRESS HOTEL & SUITES
5945	LA QUINTA INN NORCROSS LA QUINTA INNS & SUITES
5985	COMFORT INN & SUITES MANN, AMANI
5995	CKCG
6015	MOTEL 6 USSLOCKSMITH
6045	WTL ATLANTA FUND LLC
6051	AIRE FORCE SERVICES
6057	24 HOUR LOCKSMITH NORCROSS PEDISPA
6059	EXCEL SIGNS & DESIGNS INC
6061	LAW OFFICE OF GILBERT M TAYLOR LLC R

UNITY DR 2014

5970	CONSTRUCTION INC K SQUARE JOERNS LLC
5980	LUCKY BUCKS INC PROFESSIONAL DATA DESTRUCTION LLC
5990	ALL BUSINESS CORP ALPHA COMMUNICATIONS INC ATLANTAS TOTAL LEATHER CARE CAROLINA FLUID COMPONENTS CHARLES & JENNY ENTERPRISES COPYSERVE PS HELIUM BALLOONS STRONG TOWER CONSTRUCTION WORLD ONE GROUP
6000	ABC LASER USA INC HCH CORPORATION PEDIATRIC SPECIALISTS
6020	COPIER INTERNATIONAL INC CYBERQUEST SYSTEM LLC PROFESSIONAL FORMS & GRAPHICS INC SCIFIT
6025	SPECTRUM ENTERTAINMENT
6030	AMERICAN CITADEL GUARD GVA ADVANTIS METRO LED NUNN AGENCY INC SUMMIT HEALTH CLINIC LLC
6040	AMERICAN BUSINESS ACCOUNTING & CONSU ATLANTA GAME WORLD GLOBE MEDICAL SUPPLY ISMAIL, ZULEKHA LEETEK AMERICA INC NEXTRAN GROUP TRANSCRIBE INC UNIVERSAL STEEL STRUCTURE INC

GOSHEN SPRINGS RD 2010

5200 AREVALO, MANUEL
 BOONE, JAMES D
 CANDELARIO, HECTOR
 ELROD, DUNCAN
 HARDMAN, JERRY T
 HO, ANH T
 HO, BUU
 JONES, GLADYS
 LE, THU D
 LEE, DAL S
 MAGDALENO, RUBEN G
 MAI, DUNG T
 MEDINA, EDGAR P
 NGUYEN, CU V
 NYGUYEN, TRUC
 PHAM, TUAN X
 WEST, LILLIAN A
 5208 VAZQUEZ, MARTINEZ J
 5375 GREEN BROTHERS EARTH WORKS
 5433 GOSHEN SPRINGS PROPERTY CO LLC
 MARM NATURAL STONE
 5463 RAINBOW PLAY SYSTEMS FACTORY
 5493 BUSMAX RENTABUS
 5755 SOUTHERN LINC WIRELESS
 TOSHIBA AMERICA BUS SOLUTIONS
 TRANSTAR INDUSTRIES INC
 UFO FURNITURE WAREHOUSE
 5801 ATD LASER INK DESK & BUBBLE
 FHSLLC
 FLO HEALTHCARE
 OLYMPIC PRINTING
 PREFERRED NETWORKS INC
 SIMTROL INC
 SKYNET COMMUNICATIONS LLC
 TELETOUCH COMMUNICATIONS
 5894 RODRIQUEZ TOOLS INC
 5901 AMER RUGS INC
 BUCKEYE CLEANING CTR
 NIXON POWER SVC CO
 SPECTRUM ENTERTAINMENT
 SPECTRUM PRODUCTIONS INC
 5904 USA MOBILITY INC
 5914 MICHAEL JACKSON LANDSCAPE CO
 5926 TRUCK MOUNTS & CLEANING SLTNS
 5942 PUMP STORE INC
 5966 REJUVE
 5979 COOLIK, EILEEN B
 ECHOLS
 5980 TEMPLO EBENEZER PENTECOSTAL
 5999 ATLANTA VINYL BINDERS

GOSHEN SPRINGS RD**2010****(Cont'd)**

5999	PRIMO CERAMICS
6009	BIRCHWOOD MEATS & PROVISIONS
	HODGSON, DAVID A
6079	WAFFLE HOUSE

OAKBROOK PKWY 2010

5000	KIDS R KIDS
5015	ATLANTIS LASER CTR
	HUNTER DOUGLAS ARCHTCTRL PRODS
	OFFICE FURNITURE RENTAL ALLNC
	PANACHE DESIGNS LTD
5050	ATLANTA COMMERCIAL WAREHOUSE
	COMMUNICATIONS SUPPLY CORP
5075	B BS WINGS
5095	QUIK TRIP
5125	BANK OF AMERICA
5300	ACCREDITO HEALTH GROUP
	ADT SECURITY SVC
	ADVANCED COLOR IMAGING
	BLAZE RECYCLING & METALS LLC
	BRITTEN INSURANCE
	HYPERCUBE LLC
	INLAND GROUP
	J & J MANAGEMENT
	MILLENNIUM SCIENCE & ENGNRNG
	PHAR MERICA
	SANDWELL ENGINEERS
	STARKEY SOUTHEAST
	SVN OAKBROOK IVLLC
	USA TODAY
	UTECH REFINISHES
	YES VIDEO
	ZIMMER INC
5305	SOUNDVIEW COMMUNICATIONS INC
	SOUNDVIEW PUBLICATION
5325	POWER ENGINEERS
5335	GRAY LABS INC
5345	OFFICE DEPOT REGIONAL SALES
5355	ATLANTA PRINTING
5365	JORDAN & SKALA
5375	HENDERSON ELECTRIC CO
5440	ALLIED DIAGNOSTICS
	ALLIED PHOT PRODUCTS CO INC
	CPAC IMAGING
5470	EMSER TILE LLC
	REVELL FLOORING CO INC
	SOUTHERN WHOLESALE FLOORING
	SQUARE 1 ART
5500	ADVANCED CHARGER TECHNOLOGY
	BLAIR ENGINEERING SOUTHEAST
	FINEST DESIGN INC
	FORCON INTERNATIONAL GEORGIA
	FURNITURE ALLIANCE HOLDINGS
	MINISTERIO DE NACIONES
	MONTE, SINAI
	ROBINSON ASSOCIATES CONSULTING

OAKBROOK PKWY 2010 (Cont'd)

5500	ROOFING PROFESSIONALS LLC
	SUPNA HEALTHCARE SOLUTIONS
5540	ALLIED DIAGNOSTIC IMAGING
5555	3DH COMMUNICATIONS INC
	A K BROTHERS
	ADAPTIVE MOBILITY SYSTEMS INC
	AMERICAN MEGATRENDS INC
	AMERICAN PORTWELL TECHNOLOGY
	AMS VANS
	ATLANTA INSTRUMENT RENTAL
	ATLANTAOLYMPIC OPTICAL CO
	BEXEL CORP
	BRANDELSTEPHENS & CO
	CLYDE BERGEMANN INC
	DISK DOCTOR LABS INC
	DUCT DOCTOR USA INC
	ELECTRICAL RELIABILITY SVC
	ELOA STOCK
	ERIC N YOUNG PC
	FATIMA INVESTMENTS INC
	IMAGEFLOW SERVICES INC
	KARISMA SYSTEMS
	M2DIRECT
	MEREQUEST MARKETING
	MLS & ASSOC
	ODWALLA INC
	PRIME AMERICAN MORTGAGE
	RAINSOFT
	SONNYS REAL PIT BARBQ
	STALEY INC
	SYNERGETIC DESIGN INC
	TELESYNC INC
	TRANS TEL GROUP INC
	VICKERS OWENS & BLAZINA INS
	VIPERTEK
5600	ATLANTA PROFESSIONAL ELCTRO
	AUDIO TECH
	EGE SERAMIK AMERICA
	ENVIROPRO SERVICES
	HOME CHOICE PARTNERS
	KESSLERS TEAM SPORTS
	KEYSTON BROTHERS
	NET CHANNEL
	PRIMECARE INFUSION SVC
	TOOL SMITH CO
5625	CANON BUSINESS SOLUTIONS
	CANON USA INC
5675	CANON AUTHORIZED DEALER
	GEORGIA DUPLICATION
	IMPERIAL RESTAURANT DEV INC

OAKBROOK PKWY 2010 (Cont'd)

5675	SAIGON FRANCHISE GROUP INC
5680	ABBEYMECTRIC
	APS
	CALLERIDCOM
	DIGITAL WITNESS
	PRIMASTECH
	PRISMATECH
	SEVEN SUNS INC
	SPENE ENGINEERING CO INC
	TAB SERVICES INC
	ULTRA WAREHOUSE
	WSA ATLANTA INC
5695	ATLANTIC ELECTRONIC SYSTEM INC
	LEADMAN ELECTRONICS INC
	REGEN SYSTEMS
5715	J & K TOOLS LTD
	J & K2 KITCHEN & BATH LTD
	JOHNSTONE SUPPLY
5730	ACTION CAR WASH SOLUTIONS
	AFFORDABLE FIRE PROTECTION
	AUTO GLASS DIRECT
	BEST VALUE OFFICE FURNITURE
	BIRAN LIMITED
	HYDRO MANAGEMENT SYSTEMS LLC
	RINADONCOM
5755	REECE SUPPLY CO
5800	DELTA LANDSCAPE SUPPLY
	DON MARK CORP
	GLASS DEPOT
	GLASS DOCTOR
	VICTORIA ALBERT CO
5835	DYVIC CORP
	NE METRO CHRISTIAN FELLOWSHIP
5845	ATLANTA TILE SUPPLY
	GWINNETT PRESS PRINTING
	NU LOOK AUTO BODY
	ODYSSEY PRODUCTS
	SIGN STOP
	STONE CITY INC
	WORRILL & DAVID DIRECT
5855	ATLANTIC COMPUTER CTR
	DAVIS DELIVERY SVC
	DAVIS WAREHOUSING
	ESSAMS FLOORING INC
	MASHBURN DELIVERY SVC
	NICHIHA USA INC
	PILKINGTON GLASS CO
	STEVENS LEARNING SYSTEMS INC
5865	ALL SEASONS SIDING
	CAPTIVE AUTO VIDEO

OAKBROOK PKWY 2010 (Cont'd)

5865	DECO LINE CONSTRUCTION
	DRS GROUP
	SAFE GUARD
5870	ADVANCED FURNITURE SVC
	J & K MILLWORK INC
5885	AMBERLEY SUITE HOTEL
	CONGRESS HOTEL
5945	LA QUINTA INN
5985	ACTS CHURCH
	BRADBURY SUITESNORCROSS
	COMFORT INN
5990	METROPOLITAN CHURCH OF ATLANTA
	METROPOLITAN HISPANIC SDA CHR
5995	BANJOS PROPERTIES LLC
6015	MOTEL 6
6045	AMERICAS BEST VALUE INN
6051	AIR FORCE SVC
6061	EXCEL COMMUNICATIONS GROUP LLC
	INTERNATIONAL CREDIT CONSLNT
	RMBC INCOME TAX SVC & MORE
6065	RESTAURANT MANAGEMENT GROUP
6067	QUALITY PARADIGMS

UNITY DR

2010

5890 ACCREDO HEALTH GROUP
 5970 MANAGEMENT OF INFORMATION
 MC GOLFBETHUNE INC
 TECHPAP INC
 5980 CUSTOM CABLE
 GLOBAL TELECOM GROUP
 ROCCA TILE
 5990 ATLANTAS TOTAL LEATHER CARE
 CO CREW CORP
 COPY SERVE
 DIGITAL SATELLITE CO
 LINCARE
 P S HELIUM & BALLOONS
 S & E CONTRACTORS
 UNITED SOLUTIONS ENTS LLC
 WORLD ONE GROUP INC
 6000 ABC LASER USA INC
 ABLE ELECTRIC
 HCH CORP
 TECHNOLOGY CENTER INC
 6015 HITECH PHARMACEUTICALS
 NEW YOU
 6020 ART IMAAGE INC
 CAROLINA FLUID COMPONENTS LLC
 COPIER INTERNATIONAL INC
 CYBER QUEST SYSTEM LLC
 PROFESSIONAL FORMS & GRAPHICS
 6025 WIRELESS FACILITIES INC
 6030 AMERICAN CITADEL GUARD INC
 NATIONWIDE TV REPAIR
 TARGET SAP
 VCIT SOLUTIONS
 6040 ATLANTA REAL ESTATE PARTNERS
 BACCS
 BANKCARD SVC
 F & S INSURANCE
 LEETEK AMERICA INC
 LOCAL CONTRACT JOBS
 MOVING SERVICES INC
 NEXTRAN GROUP
 OMNI AUTO SYSTEMS
 PAALAM INC
 PARTY OVER HERE PRODUCTIONS
 PLAZA 85 BUSINESS PARK
 TECH COMM INC
 TELCOSOLUTIONS LLC
 TRANSCRIBE INC
 UNION TELECARD ALLIANCE
 UNIVERSAL STEEL STRUCTURE INC

GOSHEN SPRINGS RD 2005

5200	BOONE, JAMES D CANDELARIO, HECTOR CROWDER, GATOR E GARMON, ROYALTON M HO, ANH T HO, BUU JOHNSON, THOMAS JONES, GLADYS LE, THU D LEE, DAL S LOWE, CAROLYN J MAGDALENO, RUBEN MAI, DUNG T MELGAREJO, REGINO NGUYEN, CU V NGUYEN, HOANG A NYGUYEN, TRUC PALOMINO-MEDINA, EDGAR PHAM, TUAN REYES, ROBERTO M SAO, DARTHY T TRAN, CASTELOT H WEST, L A
5208	VAZQUEZ, MARTINEZ J
5374	ADVANCED DISPOSAL SERVICES
5433	GEORGIA INDUSTRIAL TRADING CO INC
5463	A ROAD TRIP RV INC ROAD TRIP RV INC
5701	OLYMPIC PRINTING
5755	COMTRONIC COMPUTER INC OCCUPANT UNKNOWN, OMNI BUSINESS PRODUCTS INC TBS GEORGIA TOSHIBA UFO FURNITURE WAREHO
5801	CURTISS PRINTING SERVICES INC FLO HEALTHCARE SOLUTION FLO HEALTHCARE SOLUTIONS LLC OLYMPIC PRINTING CO PAGING SERVICES INC TELETOUCH COMMUNICATIONS INC
5894	SEHC LLC
5901	AMERICA RUGS INC BUCKEYE CLEANING CENTER CONTINENTAL TECHNOLOGY TRUCK MOUNTS & CLEANING SLTN INC Y & B BROTHERS GA INC YAPSONS TRADING CO
5914	MICHAEL JACKSON LANDSCAPE CO
5942	AIRGLIDE INC

GOSHEN SPRINGS RD**2005****(Cont'd)**

5966	PLANET SPA INC
5979	ATLANTA COMMERCIAL TIRE
	COOLIK, EILEEN B
5980	EBENEZER PENTECOSTAL CHURCH
	TEMPLO EBENEZER PENTECOSTAL CH
5994	EQUIPMENT & DESIGN
	PRICE, CAREY J
5999	ATLANTA VINYL BINDERS
	COTY ENTERPRISES INC
	DELTA LANDSCAPE SUPPLY OF GA INC
	MALCOM ENTERPRISES INC
	PRIMO CERAMICS
6009	BIRCHWOOD FOODS
	BLACKSTOCK, J S
	KENOSHA BEEF INTERNATIONAL
	REALE ENTERPRISES INC
6019	ADAPTIVE SERVICES
	JOHNSTONE SUPPLY
6079	WAFFLE HOUSE INC

OAKBROOK PKWY 2005

5000	KIDS R KIDS # 12 LAMPKIN ENTERPRISES INC
5015	ATLANTIS LASER CENTER HUNTER DOUGLAS ARCHITECTURAL PRODUCT TANYA HARMON TELEPLAN COMPUTER SERVICES GA
5050	CARRIER ACCESS CORP COMMUNICATIONS SUPPLY CORP
5075	BBS WINGS
5300	ACS HYDROLICS AKZO NOBEL COATINGS INC ATTENTION LLC AUDIBEL ELECTRONICS C N C EXXON INC CORNALIA INVESTMENTS INC CROWLEY LINER SERVICES INC DE DA SMITH FIN C FORGEHOUSE LLC GENERAL DIVERSIFIED SERVICES HAMANI ENTERPRISES INC HUDNALL COHN & ABRAMS IMPACT CONVENIENCE INC J & J MANAGEMENT SERVICE JAYS FOOD MART INC KINDRED PHARMACY SERVICES QUALITY SERVICES EXPRESS INC RELIZON SERVICES ACCOUNTING STARKEY SOUTHEAST SYNERGETIC DESIGN INC THE GS GROUP USA TODAY VOLT TELECOMMUNICATIONS GROUP WEST ASSET MANAGEMENT INC WOLVERTON AND ASSOCIATES INC
5305	ENZYMATIC DEINKING TECHNOLOGY LLC
5335	GRAY LABORATORIES INC
5345	OFFICE DEPOT
5440	ROBART TRANSPORTATION
5470	BRYANT CARPET INSTALLATION EMSER TILE & NATURAL STONE GEORGIA CARPET SUPPLIES H EI TEK LEADMAN ELECTRONICS INC MCCALTEK COMPUTER ACCESSORIES INC RECONDITIONED SYSTEMS INC SOUTHERN WHOLESALE FLOORING TECH USA INC VOLK PROTECTIVE PRODUCTS INC
5500	ALPHA MICRO INC

OAKBROOK PKWY 2005 (Cont'd)

5500 BLAIR ENGINEERING
CONVERGENT TECHNOLOGIES LLC
CRAWFORD, MIKE
EIG LEASING DIV
ENGLE HOMES
ENGLE, HOMES
FINANCIAL & OFFICE SYSTEM INC
FINEST DESIGN INC
INGRAM ENTERTAINMENT INC
LSI INC
MILLER MARY A & ASSOCIATES LLC
MVA INC
THREE RIVERS ENERGY LLC
THURMAN, LARRY S
5540 ALLIED DIAGNOSTIC IMAGING RESOURCES
5555 ADT SECURITY SERVICES INC
AL MADINAH PETROLEUM INC
APRIA HEALTHCARE PHARMACY
AQUA KOOLERS LLC
ARMADA VANS
ATLANTA OLYMPIC OPTICAL CO
BEXEL CORP
BUSINESS TRAVEL
CONTROL DYNAMICS
DATAVIEW IMAGING INTERNATIONAL
DUCT DR INC
FESCO SYSTEMS LLC
GENISYS MICRO CONCEPTS INC
GIVEN IMAGING INC
HOLDINGS LLC
IAQ INC
INDOOR AIR QUALITY
LEAVITT GROUP OF ATLANTA
M LC WIRELESS
M M & R INC
MARY MILLER AND ASSOCIATES LLC
MASTEC NETWORK SERVICES INC
MD WORKS INC
MEREQUEST MARKETING & DISTRIBUTING I
NCO FINANCIAL SYSTEMS INC
NEW HORIZONS WORLDWIDE INC
RIGHT SOLUTIONS
S & M E INC
SADIYA INVESTMENTS INC
SECURITAS SECURITY SERVICES USA
SONNYS BAR B Q
SYNERGY CONCEPTS INTERNATIONAL
TELESYNC INC
THE GEORGIA BAR B Q CO
TRANSTEL GROUP INC

OAKBROOK PKWY 2005 (Cont'd)

5555 VICKERS OWENS & BLAZINA
 VICKERS OWENS BLAZINA INS SERVICES
 VITEC BROADCAST SERVICES INC
 VOLT MANAGEMENT
 5600 AUDIO TECH INC
 EGE SERAMIK INC
 EGE, SERAMIK A
 ENVIROPRO SERVICES LLC
 HALLCREST INC ATLANTA OPERATIONS
 LIQUID CRYSTAL RESOURCES LLC
 SKALAR INC
 TEK SYSTEMS EF AND EYE SOLUTIONS
 TEKSYSTEMS INC
 5625 CANON BUSINESS SOLUTIONS
 5675 HANMI INC
 SAIGON FRANCHISE GROUP INC
 5680 ABBEY MEC TRIC
 ALCOTT CHROMATOGRAPHY INC
 ASSERTIVE TILE & MARBLE INC
 ATLANTA MECHANICAL SYSTEM INC
 HAMMOND ELECTRONICS INC
 IGLESIA CRISTIANA BUENASNUEVAS
 LASERCRAFT INC
 MINISTERS LLAMADA FINAL CORP
 PRISMATECH INC
 SKILLAS TECHNOLOGY SYSTEMS INC
 WILLIAMS VIDEO GRAPHY
 5695 EASTERN FIRE PROTECTION LLC
 J & K 2 LTD
 J & K2 KITCHEN & BATH LTD
 MOTION INDUSTRIES
 5715 ATLANTA CABLE SALES
 PURETECH
 5730 ACTION CAR WASH SOLUTIONS
 ATLANTA ENERGY SPECIALISTS
 BIRAN LTD
 CARWASH PRO MANAGEMENT OF GEORGIA
 CARWASH PRO MNGMNT OF GRG I
 EXHIBITWISE INC
 INTERSTATE TEXTBOOK SERVICES
 PREMIO COMPUTER INC
 PROMINENT TOOLING LLC
 WHALE ENTERPRISE
 5740 IMPAQ MICRO
 5755 REECE SUPPLY CO OF GEORGIA INC
 5800 DON MARK CORP
 EISON INDUSTRIAL SALES INC
 PPG AUTOGLASS
 5835 PACIFIC MAGTRON GA INC
 5845 A S MARKETING

OAKBROOK PKWY 2005 (Cont'd)

5845	ATLANTA TILE SUPPLY
	JOHNSON PLASTICS
	LASEAU, JOHN
	NAIK ENTERPRISE
	OAKBROOK PRINTING
	ODYSSEY PRODUCTS
5855	DAVIS WAREHOUSING
	MASHBURN DELIVERY SERVICE INC
	NICHIHA USA INC
	PILKINGTON NORTH AMERICAN CO
	STEVENS LEARNING SYSTEMS INC
5865	ADAPTIVE MOBILITY SYSTEMS INC
	AMS VANS INC
	BUSKER COMMUNICATIONS INC
	CAPTIVE AUTO VIDEO
	FRIENDLY SECURITY SERVICES
	GEORGIA HANDICAPPED SPORTSMAN
	RANGE SERVANT AMERICA
	SAFEGUARD PROTECTION SYSTEMS
5870	ADVANCED FURNITURE SERVICES INC
	ENCORE EXHIBITS INC
	INTERCERAMIC TILE & STONE GALLERY
5885	AMBERLEY SUITE HOTEL
5945	BUCFANTOURS COM
	CLUBHOUSE INN
5985	COMFORT INN & SUITES
	COUNTRY HEARTH INN
	SOUTHERN FRIENDSHIP CORP
6015	MOTEL 6
6045	ATLANTA NE TRAVELODGE
	RAMAS II GROUP
6050	OFFICE DEPOT
6051	AIR FORCE AC
6053	METROTEL COMMUNICATIONS INC
6057	ARTS ATLANTA REPROGRAPHICS
	ARTS FULL SERVICE PRINTING
	ATLANTA PRINTING AND TYPESETTING

UNITY DR 2005

5970	ATLANTIC RUGS INC MANAGEMENT OF INFORMATION TECHNOLOGY
5980	ACCREDITO HEALTH INC ACCREDITO THERAPEUTICS HEALTHY WATER SOLUTIONS INC SUNRISE HEALTH MANAGEMENT INC
5990	ATLANTA MEDICAL INC CAROLINA FLUID COMPONENTS LLC QUALITY COURIER INC S & E CONTRACTOR TITAN ROOFING LLC U S A GROCERS UNITED SOLUTIONS ENTERPRISES USA GROCERS CIGARETTE DISTRIBUTORS USAG OIL & GAS INC
5992	FLUID COMPONENTS INC
6000	AFOAKOM USA INC HEALTH JOAA HKCS LLC HOLDINGS LLC KIM & LEE HOLDINGS LLC NETWORK COMMUNICATIONS INC TECHNOLOGY CENTER WIRELESS WAREHOUSE INC
6015	IGNOTZ, KEITH D KEARNEY MACHINERY & SUPPLY INC
6020	ART IMAGE INC COPIER INTERNATIONAL INC CYBERQUEST SYSTEMS LLC GEORGIA COPYSERVE INC KCI USA INC KEARNEY MACHINERY AND SUPPLY INC LINCARE PROFESSIONAL FORMS & GRAPHICS INC
6025	MEDICAL MAINTENANCE CONSULTANTS
6030	CONTINENTAL MORTGAGE CORP DIAL CORDY & ASSOCIATES INC GOOD QUEST FINANCIAL INC
6040	ACCEL SYSTEMS GROUP INC AMERICAN BUSINESS ACCOUNTING AND CON ATLANTA REAL ESTATE PARTNERS BACCS BRIDGETECH INC F & S INSURANCE IMAGINE MORTGAGE SOLUTIONS INITIAN INTERNATIONAL INC JON BROWNE & ASSOC JON BROWNE AND ASSOCS MKI INTERNATIONAL GROUP NAI BRANNEN GODDARD

UNITY DR**2005****(Cont'd)**

6040	NEXTRAN GROUP
	OMNI AUTO SYSTEMS INC
	PARTNERS PETROLEUM INC
	SPECTRUM ENTERTAINMENT
	SPECTRUM ENTERTAINMENT CONCEPT
	TELCOSOLUTIONS LLC
6080	JORDAN & SKALA ENGINEERS INC

GOSHEN SPRINGS RD 2000

5200 AGUERO, LESBIA L
ANCA, CALIN
ARCHER, JOAN M
AREVALO, CHASITY
ARZATE, ARTURO A
AUSTIN, ANDREA
BLACKMON, JOSEPH H
BOLTON, THUY
BORDERS, C
BREEDEN, MAYNARD
BRINSON, C L
BROWN, J L
BROWN, JAMES L
BROWN, K C
BRUCE, NANCY
BUI, JOHN
CAIN, HOWARD
CAMPBELL, DOROTHY F
CARPENTER, JASON
CARROLL, JOHN A
CASEY, K
CASTRO, GUSTAVO
CHAU, NGOC K
CHIZH, IVAN
CHU, D
COLE, NANCY A
DANN, DELAINE C
DE, SANTA G
DEEN, LORI C
DOUGLAS, DENISE
ESCARRAMAN, OFELIA
EVICH, VICTOR
FLORES, PAULIN
FOIL, M
FRUEHAUF, WILLIAM L
GENO, JAMES F
GORDON, PHILIP S
GORE, J T
GUNDERSON, CURTIS
HA, LE D
HARBERT, BILLIE
HAWTHORNE, E H
HO, ANH T
HO, BUU
HORTON, JACKIE
HOVEY, KYLE
HUYEN, T N
HUYNH, DI V
HUYNH, MINH
JANSEN, RUSTY

GOSHEN SPRINGS RD

2000

(Cont'd)

5200 JESSEE, SUE
JOHNS, C S
JOHNSON, C M
JONES MOBILE HOME & RV PARK
JONES, GLADYS
KEARNEY, JEROME L
KILPATRICK, GLENDA
KING, BILLY J
KING-STOGSDILL, ELAINE
KOSTUCH, DON
LAWSON, JOY
LEBLANC, WANDA J
LECHAU, DOA
LECHAU, DUC V
LECHAU, HAI T
LEE, DAL S
LEJAMES, LOC S
LIEFSO, BRUCE
LIONETTI, FRANK
LOPEZ, ROSENDO
LUTTRELL, ALTON R
MACIAS, ROBERT
MAGDALENO, RUBEN
MAI, DUNG T
MALDONADO, JULIAN
MANCIAS, ROBERT Q
MARTINI, MICHAEL
MARTZ, DAVID
MCCUNE, CRAIG
MEDINA, GLEYSI A
MEDRANO, CARLOS
MELGAREJO, REGINO
MONTGOMERY, C
MONZALVO, ALFREDO
NGUYEN, CU
NGUYEN, KEO
NGUYEN, KIEU
NGUYEN, MINH
NGUYEN, PHUC V
OBIEDO, JOSE C
ODUM, BUREN U
ONEILL, LARRY
ORTIZ, NANCY
OWENS, T
PADILLA, ANTONIO
PEARCE, CLINT
PEREZ, V
PHAN, LE T
PHAN, VANG V
PITRE, BETTY B

GOSHEN SPRINGS RD**2000****(Cont'd)**

5200	QUOC, H RAMEY, E REAGAN, JOE REYES, H REYES, JULIAN REYES, ROBERTO M ROBLES, SUSAN SANFORD, H SANSONE, STEVEN P SAO, DARTHY SAXON, MARIAN B SCOTT, DONALD E SLACK, JOHN R SMITH, R SPAULDING, RUTH SWANSON, DALE F SWARTZ, CHRIS SYNDER, G THAN, TIEN THANAH, NGUYEN H THOMAS, PAT G THURSTON, FRANK TRAN, PHUONG VASQUEZ, AUGUSTO VELASQUEZ, A VELASQUEZ, CIRILO VO, TOT V WEST, L A WHEAT, LIBBY K WILSON, JAN WONG, CLARA WORLEY, A WUNG, PAUL Y ZYGAJ, J
5208	VAZQUEZ, M J
5299	NGUYEN, THO N
5374	RYDER TRUCK RENTAL ONE WAY INCORPORATED
5433	G I T C O CONSTRUCTION COMPANY GEORGIA INDUSTRIAL TRADING COMPANY INCORPORATED
5463	FAMILY RV CENTER RAINBOW THE ULTIMATE BACKYARD INCORPORATED
5493	ARMADA VEHICLE RENTAL INCORPORATED MILLER MARY A ATTORNEY
5755	OMNI BUSINESS PRODUCTS INCORPORATED TOSHIBA COPIERS & FAX UNITED FACTORY WAREHOUSE INCORPORATED
5801	CURTISS PRINTING COMPANY COMMERCIAL PRINTING PAGE EXPRESS PREFERRED NETWORKS INCORPORATED VIDEO CONFERENCING SYSTEMS INCORPORATED

GOSHEN SPRINGS RD**2000****(Cont'd)**

5854	HEAVYQUIP
5901	BUCKEYE CLEANING CENTER
	COMPUTER EXCHANGE LIMITED
	CONTINENTAL TECHNOLOGY INCORPORATED
	J N B COLLECTION LIMITED
	SOUTH EAST MICRO INCORPORATED
5904	PAGENET
5942	AIRGLIDE INCORPORATED
	POES HEATING & AIR
5966	STRODE INSURANCE GROUP
5979	ECHOLS GLASS & MIRROR INCORPORATED
	ROCK TENN COMPANY
5980	NORTHEAST FOREIGN CAR SERVICE INCORPORATED
5994	ATLANTA ENERGY SPECIALISTS
	CERTA PROPAINTERS
	IRRIGATION DEVELOPMENT
	MULTISCAPE INCORPORATED
	SHOWCASE PAINTERS
5999	ATLANTA VINYL BINDERS
	AVB-ATLANTA VINYL BINDERS
	DELTA LANDSCAPE SUPPLY OF GA INCORPORATED
	MALCOLM ENTERPRISES
6003	BIRCHWOOD MEATS & PROVISIONS
	EVANS ROY INCORPORATED
	NATIVE WHOLESALE INCORPORATED
6004	WINSTON SUSAN DVM ACVO
6009	BIRCHWOOD MEATS
	CHATEAUX VINEYARDS
6014	NORTH ATLANTA ISLAMIC CENTER
6019	BRIDGES PRINTING COMPANY
	JOHNSTONE SUPPLY
	PRO TYPE TYPESETTG
	REBEL TRANSPORT
6079	WAFFLE HOUSE INCORPORATED

OAKBROOK PKWY 2000

5000 KIDS R KIDS INTERNATIONAL INCORPORATED
 5015 ECHOSPHERE
 HUNTER DOUGLAS ARCHITECTURAL
 YAT MING USA INCORPORATED
 5050 ACL AUTOMOTIVE AMERICA INCORPORATED
 COMMUNICATIONS SUPPLY CORPORATION
 CONLAN COMPANY
 GHASSEMIAN, GOLPAR
 KORNSTADT, PAMELA K
 WINDOW AND DOOR SOURCE THE
 WORTHINGTON, CHRIS
 5075 WAFFLE HOUSE INCORPORATED
 5095 QUIKTRIP CORPORATION
 5125 NATIONSBANK BANKING CENTERS
 5300 ACS HYDRAULICS INCORPORATED
 ADTRAN
 AKZO NOBEL COATINGS INCORPORATED SALES & TRAINING
 BRANDT FILTRATION GROUP
 CABLEDATA
 CERBERUS PYROTRONICS ALARM SYSTEMS
 CROWLEY AMERICAN TRANSPORT INCORPORATED
 CSC COMPUSOURCE
 DESIGN TYPE
 IMAGINE USA
 KIDS R KIDS INTERNATIONAL I
 PYROTRONICS
 SIKKENS AUTOMTV REFINISHES SOUTHEAST TRAIN CENTER WH
 STARKEY SOUTHEAST
 TCI AIT
 TRIAX MIDWEST ASSOCIATES L P
 TSSO APPLEBEES
 U S COMPUTER SYSTEMS CABLE DATA
 US COMPUTER SYSTEMS CABLE DATA
 UST BUSINESS MARKETING GROUP
 VOLT TECHNICAL SERVICES
 VOLT TELECOMMUNICATIONS SERVICES
 5305 EDT
 ENZYMATIC DEINKING TECHNOLOGIES LLC
 5315 FLOWERS INDUSTRIES INCORPORATED
 MRS SMITHS BAKERY INCORPORATED GENERAL OFFICE
 5325 THERAGENICS PHARMACUTCL PROD
 5355 ADVANCED CALL CENTER TECHNOLOGIES
 5365 ERICSSON INCORPORATED
 5375 HONEYWELL NETWORK SERVICES
 5440 ALLIED PHOTO PRODUCTS COMPANY INCORPORATED
 5470 BOWLING WORLD
 H EI TEK
 INTILE DESIGNS INCORPORATED
 LEADMAN ELECTRONICS INCORPORATED
 MAXEYS JIM BOWLING SUPPLY

OAKBROOK PKWY 2000 (Cont'd)

5470	MCA INCORPORATED
	VOLK ENTERPRISES
5500	ALPHA MICRO
	BARLOW CHARLES G
	BARLOW COMMUNICATIONS
	BARLOW, CHARLES G
	CARSON DIRECT INCORPORATED
	D-K AND ASSOCIATES INCORPORATED
	DECORATORS ELITE GROUP INCORPORATED
	ENGLE HOMES
	INGRAM ENTERTAINMENT
	M V A INCORPORATED
	MARY MILLER & ASSOCIATES GA
	POWER ENGINEERS
	SUNFLOWERS
	TANNERS CATERING
	U S INTELICOM
5555	ABBNEY HOME HEALTHCARE ADMINISTRATION OFFICE
	ADAPTABLE SYSTEMS CORPORATION
	ADT SECURITY SERVICES INCORPORATED
	APRIA HEALTHCARE
	AQUA KOOLERS OF ATLANTA
	ARDD & WINTER INCORPORATED
	ARMADA VEHICLE RENTAL
	ASANO AMERICA INCORPORATED
	AT&T GENERAL BUSINESS SYSTEMS
	ATLANTA/OLYMPIC OPTICAL COMPANY
	ATLANTIC BUSINESS SYSTEMS
	BDT & S
	BEXEL CORPORATION
	BRANDEL-STEPHENS & COMPANY INCORPORATED
	BUSINESS TRAVEL
	CAMERA REPAIR JAPAN
	CANON CAMERA SERVICE DEALER
	CAROLINA COM TEC INCORPORATED
	CONTROL DYNAMICS INCORPORATED
	CORPORATE PAYROLL SERVICES
	COYOTE TECHNOLOGIES LLC
	COYOTE TECHNOLOGIES
	DATA TRENDS SOFTWARE TECHNOLOGY
	DATA TRENDS TECHNOLOGY CORP
	DATAVIEW MEDICAL SERVICES INCORPORATED
	DATAWATCH
	DUCT DOCTOR THE
	E F & I
	ENHANCEMENT SERVICES CORPORATION
	F & L SEDOWICZ INCORPORATED
	FESCO INTERNATIONAL CORPORATE OFFICE
	GDSI INCORPORATED
	GIBSON HARRY L CPA

OAKBROOK PKWY 2000 (Cont'd)

5555	H 2 O ENVIRONMENTAL INCORPORATED HANDEX OF GEORGIA IAQ INDOOR AIR QUALITY KARISMA SYSTEMS LARSON ENGINEERING OF GEORGIA LEADING TECHNOLOGY MICRO INCORPORATED MCGRATH MARK R CPA MEDAPHIS SERVICES CORPORATION MINOLTA AUTHORIZED SERVICE CENTER NIKON AUTHORIZED SERVICE CENTER NIMAC AMERICA INCORPORATED PENTAX AUTHORIZED SERVICE CENTER REALM INFORMATION TECHNOLOGIES RYDER SERVICES CORPORATION SAF CONSUMER COMPANY SIMCO SPECIALTY DIRECTORY DISTRIBUTION SERVICES INCORPORATED STERLING ELECTRONICS SYSTEMS GROUP SYSTEMS GROUP ONE TELESYNC TRANS TEL GROUP INCORPORATED TRAVIS PRUITT AND ASSOCIATES PC ENGR TSSO APPLEBEES UST INCORPORATED VICKERS OWENS & BLAZINA INSURANCE SERVICES INCORPORATED WESTBROOK MCGRATH GIBSON & ORTH YOUNG ERIC N CPA YOUNG ERIC N CPA PC
5600	ALVEY INCORPORATED AMERIQUEST TECHNOLOGIES AUDIO TECHNOLOGY INCORPORATED DUKANE CORPORATION HIQ TECHNOLOGIES COMPANY MOSLER INCORPORATED NET CHANNEL SKALAR INCORPORATED THOMASON ENTERPRISES WOLVERTON & ASSOCIATES
5625	CANON USA
5675	EASTERN DATA HANMI INCORPORATED
5680	ABBNEY MEC TRIC ALCOTT CHROMATOGRAPHY AUTOCALL GRINNELL CREATIVE COMPUTER OF GEORGIA INCORPORATED ETHNIC EXPRESSIONS HAMMOND ELECTRONICS INCORPORATED I H SERVICES INCORPORATED

OAKBROOK PKWY 2000 (Cont'd)

5680	PERIMETER HOLDING COMPANY SITTON & ASSOCIATES SPENCE ENGINEERING COMPANY INCORPORATED TAB PRODUCTS COMPANY TRANS AMERICA PRINTING NORCROSS WSA SYSTEMS INCORPORATED
5695	ATLANTIC HARDWARE & SUPPLY COMPANY CARPET CONCEPTS OF ATLANTA COMFORT VISION DISTRIBUTING INTERNATIONAL MERCHANDISE GROUP INTERSTATE AMERICA PUBLISHING INCORPORATED MOTION INDUSTRIES INCORPORATED
5730	AFFORDABLE FIRE PROTECTION COMPUTER TASK GROUP ENCORE RENEWAL SYSTEMS INCORPORATED FIRST IMPRESSIONS PRINTING INCORPORATED IMPAQ MICRO INCORPORATED PREMIO COMPUTER SYSTEMS ATLANTA INCORPORATED PRINT SUPPORT SAUL BROTHERS & COMPANY INCORPORATED WMNS APPAREL
5755	REECE SUPPLY COMPANY OF GA INCORPORATED
5800	EISON INDUSTRIAL SALES INCORPORATED FLEISCHMANN'S YEAST INCORPORATED HARMON AUTO GLASS JONES, TONY E SOUTHERN ELECTRICAL RESOURCES
5835	ATLANTIC BUSINESS SYSTEM WAREHOUSE BINDERY MATTERS NORTHEAST METRO CHRISTIAN FELLOWSHIP
5845	ATLANTA TILE SUPPLY DAVIS & WORRILL ASSOCIATES GWINNETT PRESS PRINTING SERVICE JOHNSON PLASTICS MAYFAIR BAGEL LLC MILLER, EVE M NATIONWIDE BUSINESS SYSTEMS NU LOOK AUTO SALON OAKBROOK PRINTING CORPORATION ODYSSEY PRODUCTS SHELNUTT DESIGN
5855	DAVIS DELIVERY SERVICE L J HOOKER INTERNATIONAL CORPORATE HEADQUARTERS LIBBEY OWENS FORD COMPANY OTIS SPUNKMEYER INCORPORATED RICH PRINTING INCORPORATED STEVENS LEARNING SYSTEMS INCORPORATED
5865	ADAPTIVE MOBILITY SYSTEMS INCORPORATED GEORGIA HANDICAPPED SPORTSMAN KIBLINGER, IRENE G RANGE SERVANT AMERICA

OAKBROOK PKWY 2000 (Cont'd)

5865	UROMED INCORPORATED
5870	CERAMIC TILE INTERNATIONAL NORCROSS GLASS DEPOT THE
5885	AMBERLEY SUITE HOTEL
5938	MCGEE, TOMMY
5945	CLUBHOUSE INN
5975	CHILIS GRILL & BAR
5985	BRADBURY SUITES
5990	ARTRAC MEDAPHIS CORPORATION MEDAPHIS PHYSICIANS SERVICES CORP
5995	LEWIS, TERRI L WAFFLE HOUSE INCORPORATED
6015	MOTEL 6
6025	STEAK AND ALE RESTAURANTS
6045	QUALITY INN NORCROSS
6050	OFFICE DEPOT
6053	MINDYS UNIFORMS & EMBROIDERY UNIFORMS BY MINDY
6055	K BLAIR FINIALS
6057	ARTS FULL SERVICE PRINTING
6061	REGIONAL REPORT SERVICE INCORPORATED REGIONAL REPORTS SERVICE

UNITY DR 2000

5970 ALLIANT WORLDWIDE TECHNOLOGIES INCORPORATED
 BARBER-COLEMAN COMPANY IND INSTRUMENTS DIVISION
 FAIRBANKS SCALE DIVISION OF FAIRBANKS INCORPORATED
 FAIRBANKS SCALES
 MCGOFF BETHUNE INCORPORATED
 OPTIUM TECHNICAL SOLUTIONS INCORPORATED
 5980 BROCKINGTON AND ASSOCIATES ARCHLOGST
 HI-TECH HEALTHCARE
 5990 ALPHA COMMUNICATIONS
 AMERICAIR OF ATLANTA
 ATLANTAS TOTAL LEATHER CARE
 COLLINS DISTRIBUTING COMPANY
 FLUID COMPONENTS
 FLUID FLOW OF GA OFFICE
 6000 ABC LASERJET
 ATLANTIC VIDEO CORPORATION
 C F X
 NETWORK PUBLICATION DISTRIBUTION CENTER
 OMNI BUSINESS PRODUCTS INCORPORATED
 RESORTS GIFTS
 SPECTRX
 ULTRA PURE GROUP LLC
 6015 HOSPITALITY
 6020 AMERICAN LINEN SUPPLY
 AMERIPRIDE UNIFORM SERVICES
 ART IMAAGE INCORPORATED
 COPIER INTERNATIONAL INCORPORATED
 COPYSERVE USA
 EXHIBITWISE INCORPORATED
 KEARNEY MACHINERY & SUPPLY INCORPORATED
 PROFESSIONAL FORMS & GRAPHICS INCORPORATED
 SERVICO HOTELS & RESORTSINC
 SPENIA, JULIE
 6025 MEDICAL MAINTENANCE CONSULTANTS
 MICRO ENTERPRISES INCORPORATED
 SPECTRX
 6030 ALLIANT WORLDWIDE TECHNOLOGIES
 DIAL CORDY & ASSOCIATES INCORPORATED
 FOODSERVICE SYSTEMS DESIGN
 ICE NETWORK
 ITS MEDICAL SYSTEMS
 NUNN AGENCY INCORPORATED
 6040 ACCEL USA INCORPORATED
 BERRY CHARLES W CPA JD
 COMPUTER CURRENTS PUBLISHING CORPORATION
 CORPORATE FINANCE ASSOCIATES
 CORSAIR INTERNATIONAL LIMITED
 DANIEL COMMUNICATIONS INCORPORATED
 FIRST IMPRESSION FORMS INCORPORATED
 MANAGEMENT OF INFORMATION TECHNOLOGIES INCORPORATED

UNITY DR

2000

(Cont'd)

6040 OMNI AUTO SYSTEMS
PLAZA 85 BUSINESS PARK
SUMMIT TECHNOLOGY GROUP
UNIVERSAL STEEL STRUCTURES INCORPORATED

GOSHEN SPRINGS RD 1995

5200 AN, HUNG W
ANCA, MARIUS
BAGGETT, RON E
BANGS, DEBRA
BLANKENSHIP, D E
BOCH, STEVE
BOCK, STEVE
BROWN, D R
BUCKERS, ARTHUR
BUDER, J
CARPENTER, DAVID L II
CHAVEZ, MARIA
CHUNG, MOO
CRESSMAN, BETTY
DEMPSEY, D J
DIAZ, DANIEL
DODSON, JERRY
EVICH, VICTOR
FANN, LETHA
FERNANDEZ, F
GALVAN, JOSE
GARMON, R
GRANT, TROY E
HA, LE D
HARDMAN, M
HORTON, JACKIE
JACKSON, DONNIE
JONES, WAYNE
KING, FRED
KLAPOW, L
LATCHMAN, MYONNE V
LAWSON, JOYCE
LEE, DAL S
MASON, VICKIE
MCFARLAND, T
MCPHATTER, NEIL
MEJIA, R I
MEYER, BILL
MONTES, S
MONZALVO, ALFREDO
MORRIS, WILLIAM E
NGUYEN, CHAU
NORRIS, ROBIN
ODUM, BUREN U JR
PEAVY, DONALD
PHAN, HONG T
PLYLER, BARRY
POE, RONALD L
PORTER, DALLAS J
PORTER, LEONARD G

GOSHEN SPRINGS RD

1995

(Cont'd)

5200	PRICE, CLAY
	REISTER, WILLIAM L
	REYES, ISADORA
	RICHARDSON, WAYNE
	RICHMOND, DANNY E
	RIGGINS, J P
	ROUX, LELA M
	RUSSO, LISA
	SBRESNY, ROGER
	SCOTT, DONALD E
	SHAW, KEITH
	SHEELOR, ROBERT
	SMITH, P A
	SOSA, C
	SUMNER, JOHN
	SWARTZ, CHRIS
	TALLENT, JOHNNY M JR
	TRAN, HOA
	VANPELT, DONALD
	VICK, SHANNON
	WALKER, KEN
	WEST, BENNIE J
	WHITE, STEPHEN
	WILSON, CHARLES
	YOUNG, J
	YOUNGBLOOD, J M
5374	RYDER DISTRIBUTION RESOURCES
	RYDER TRUCK RENTAL INC
5433	GEORGIA INDUSTRIAL TRADING CO
5463	AFFORDABLE RV RENTALS
	AMERIDECK OF ATLANTA
	RAINBOW PLAY SYSTEMS
5493	A ARMADA VEHICLE RENTAL
	RYDER TRUCK RENTAL INC
5801	BAKER & TAYLOR VIDEO
	CURTISS PRINTING CO
	NORMAN LITHO SVC
	VSI ENTERPRISES INC
5854	HEAVYQUIP
5894	BUSINESS FORMS UNLIMITED INC
5901	AUTOMATED VALVE SVC INC
	AVS SALES
	CHAD SUPPLY
	COMPUTER EXCHANGE LTD
	JAMAR INTERNATIONAL
	PASLODE CORP
	STERLING COMPUTER SVC
	UNITORQ
5914	MICHAEL JACKSON LANDSCAPING
5926	HUGHES SUPPLY INC

GOSHEN SPRINGS RD**1995****(Cont'd)**

5942	POES HEATING & AIR CONDITION
5944	APPLIANCE REBUILDING CTR
5966	STRODE INSURANCE GROUP
5979	LOBO POWER TOOLS
5980	CHOICE AUTOMOTIVE SUPPLY INC
	NORTHEAST FOREIGN CAR SVC
5994	ATLANTA CONTROLLED ENVIRONMENT
	CONDOR DISTRIBUTING CO
5999	AVB ATLANTA VINYL BINDERS
	DELTA LANDSCAPE SUPPLY INC
	SERCO CO
6003	ROY EVANS INC
	WISE FOODS
6004	VETERINARY OPHTHALMOLOGY CLNC
	WINSTON, SUSAN
6009	CHATEAUX VINEYARDS
	PENNZOIL CO
	VILLAGE MEATS INC
6019	EUREKA CO
	EUREKA REGIONAL SVC OFFICE
	JOHNSTONE SUPPLY
6079	WAFFLE HOUSE INC

OAKBROOK PKY 1995

5000	KIDS R KIDS
5075	WAFFLE HOUSE
5125	NATIONS BANK
5300	ACME FRAME PRODUCTS INC
	AKZO COATINGS INC
	AMERICAN GREETING CARD CO
	C N NORTH AMERICA/CN GT
	CABLE DATA
	CANADIAN NATIONAL RAILWAY
	CARLTON CARDS INC
	COMPUTER SHOWCASE
	CRAWFORD DEVELOPMENT CORP
	EASTMAN CUTTING ROOM SALES
	GENERAL BINDING CORP
	GRAND TRUNK WESTERN RAILROAD
	LINOTYPE CO
	MARSHALL INDUSTRIES
	PLUS MARK
	QUANTUM HEALTH RESOURCES INC
	SIEMENS STROMBERG CARLSON
	STAFFING RESOURCES INC
	STARKEY SOUTHEAST
	UST
	VINSON, DAVID J
5305	GRAVES REFRIGERATION INC
	MLX CORP
	MLX CORP CREDIT
	PAMECO CORP
5315	QUICK START
5325	THERAGENICS CORP
5335	ALLIED DATA
5355	NIKON INC
5365	ALLSTATE BUSINESS SYSTEMS INC
5375	ALLIED DATA COMMUNICATIONS GRP
5440	ALLIED PHOTO PRODUCTS CO
	ROBART TRANSPORTATION
5470	COCA COLA BOTTLING CO
	COCA COLA CO
	INTILE DESIGNS
	PEMCO
	SATORI ELECTRIC INC
	SCOTT GRAPHICS
	TOTAL AMERICAN INC
5500	APPLIED TECHNICAL SYSTEMS INC
	APT ALERT
	BOEHM TRAVEL CO
	CEDAR COMPUTER CTR INC
	ERGON SYSTEMS
	INC
	MAXTEL CABLEVISION

OAKBROOK PKY 1995 (Cont'd)

5500 MILLETTE VANDER WOOD & ASSOC
PEACHTREE SERVICES INC
WHITE HOUSE INC

5555 A T & T GENERAL BUSINESS SYSTS
ADDS APPLIED DIGITAL DATA
AMSCO ENGINEERING SVC
ANCHA ELECTRONICS
ATLANTA OLYMPIC OPTICAL CO
AUTOLOGIC INC
COIN BANKING SYSTEMS INC
FRANKLIN, PAUL
G E AUTHORIZED SALES & SVC
GARY REEVES CONSTRUCTION CO
GOULD INC
GROMELSKI & ASSOC INC
HANDEX CORP
HUDDLESTON BUSINESS TRAVEL
ICS INC
INFOCORE INC
LOONEY, BILL C
MCCARTHY, DENIS
MCGRATH, MARK
MEDICAL DATA PROCESSING
MEMOREX TELEX CORP
NET RESOURCE
NU HORIZONS ELECTRONIC CORP
OPERATIONS MANAGEMENT GROUP
PEACHTREE UNIFORM & EMBROIDERY
RELIANCE COMM TEC
REMEL REGIONAL MEDIA
RESCO SALES INC
SPATCO ENVIRONMENTAL
SPECIALTY DIRECTORY DISTR SVC
STAPLES, JOAN
TELESYNC INC
TTSI
ULTRAFILTER INC
VALUE ADDED DISTRIBUTORS
VICKERS OWENS & BLAZINA INS
VIEW INC
VOLT TECHNICAL SVC
VSL CORP
ZENITH DATA SYSTEMS INC

5600 ALVEY INC
AUDIO TECH INC
AUSTIN ELECTRONICS
BRIDGES PRINTING CO
D & S MEDICAL SUPPLIES
FAWN VENDING SYSTEMS
GRT INC

OAKBROOK PKY 1995 (Cont'd)

5600 HILL, JOHN J
 HUTTON COMMUNICATIONS INC
 INDRESCO TOOL
 INMAC CORP
 MANAGEMENT CONTROL SYSTEMS INC
 MOSLER
 SKALAR USA INC
 5625 CANON USA INC
 5675 ATLANTA CABLE SALES
 DIVERSIFIED DISTRIBUTION CNCPT
 HANMI INC
 5680 ABBEY/MEC TRIC
 AMERI CALL ENTERPRISES INC
 BOSTIK
 HAMMOND ELECTRONICS INC
 PEACHTREE TELECOMMUNICATIONS
 PERIMETER HOLDING CO
 SCS/COMPUTE INC
 SOLAR TECHNOLOGIES INC
 SUN GARD SOUTHEAST
 TCI
 TOLEDO SCALE CORP
 TRANS AMERICA PRINTING
 USM CORP
 VIDEO AGE PRODUCTIONS
 VIDEO SERVICES INC
 WEBB SKILLAS & ASSOC
 5695 AMERICAN OLEAN TILE CO
 ATLANTIC HARDWARE & SUPPLY CO
 CETCO INTERNATIONAL INC
 LEADMAN ELECTRONICS INC
 5715 MC COLLISTERS MOVING & STGE
 5730 CERBERUS PYROTRONICS INC
 COMPUTER TASK GROUP INC
 DATA SERVICES CORP
 DESIGN & MANUFACTURING SVC INC
 FIRST IMPRESSIONS PRINTING INC
 TAIT, MARY
 5800 AUTOMOTIVE TOOLS WAREHOUSE
 BILL BOLTON SALES INC
 EISON INDUSTRIAL SALES INC
 GOVERNMENT PROCUREMENT SPECS
 OCCUPANT UNKNOWNN
 SECOROC INC
 WESTBURNE SUPPLY INC
 5835 INGRAM ENTERTAINMENT
 INGRAM VIDEO INC
 5845 ATLANTA TILE SUPPLY
 GREAT ATLANTA BOATING SUPPLY
 GWINNETT PRESS PRINTING & OFC

OAKBROOK PKY 1995 (Cont'd)

5845 OAKBROOK PRINTING CORP
 PINETREE FIREPLACES
 RECON WORKSTATIONS
 REGAL INSTRUMENTS INC
 TRACONEX MULTISONICS INC
 WORRILL & DAVIS DIRECT
 5855 DAVIS DELIVERY SVC INC
 K & C CARPET INSTALLATION INC
 KNACK, JOHN
 L J HOOKER CORPORATE
 OLYMPIC CARRIER CORP
 OTIS SPUNKMEYER COOKIES
 5865 A C HENDERSON ELECTRIC CO
 AMERICAN REHAB INC
 CHARLES S MILLER CONSTRUCTION
 HANDICAPS MOBILITY SYSTEMS INC
 JIM ROACH & ASSOC
 RANGE SERVANT
 VTE MOBILE TELEVISION PRDCTN
 5870 GLASS DEPOT
 LUCAS, RAYFORD P
 WENCZEL TILE CO
 5885 AMBERLEY SUITE HOTELS
 SAVAGE, MICHAEL
 5945 CLUBHOUSE INN
 5975 CHILIS GRILL & BAR
 5985 BEST WESTERN
 5990 ARTRAC CORP
 NORTH FULTON ANESTHESIA ASSOC
 NORTH METRO RADIOLOGY
 NORTHLAKE RADIOLOGICAL ASSOC
 5995 WAFFLE HOUSE INC
 6015 MOTEL 6
 6025 STEAK & ALE RESTAURANT
 6045 TRAVELODGE
 6050 SPIEGEL INC
 6051 SOUTHEAST CAMERA REPAIR
 6053 UNIFORMS BY MINDY
 6055 CONDO CARPET SYSTEMS
 6057 ARTS FULL SVC PRINTING
 ATLANTA REPROGRAPHICS
 6061 SOUTHERN DIGITAL SVC

UNITY DR

1995

5970	AEI MUSIC NETWORK CEILING DYNAMICS CONDITION MONITORING SVC COX BUSINESS MUSIC FAIRBANKS SCALE
5980	BROCKINGTON & ASSOC CLEAN ENVIRONMENT ENGINEERS FLORIDA A & M UNIVERSITY ASSN HI TECH HOMECARE SUREPAK PAPER & PACKAGING CO
5990	COPLEY CABLES & ASSEMBLIES ENGINEERED ASSEMBLIES CORP FLUID FLOW OF GEORGIA GOLDEN BOY CO INFOTECH MANAGEMENT SYSTEMS GROUP TEMCO ENGINEERING WORLD WIDE DRYING
6000	A TASTE OF COUNTRY ANCO COPY PRODUCTS INC HERLINE, CECIL H OMNI BUSINESS PRODUCTS INC PLAZA 85 OFFICE PARK RESORTS GIFTS INC SEMTEC
6015	JDF CO KELSEY, LANDON SATELLITE SOLUTIONS SHIELD TECHNOLOGY
6020	CARTER CAPITAL COMMUNICATIONS INTERNATIONAL PROFESSIONAL FORMS & GRAPHICS SIMPLEX TIME RECORDER CO STANDARD GRAPHICS
6025	GAIN SYSTEMS INC MEDICAL MAINTENANCE CONSULTANT
6030	A & A ADVISORY SVC BREWER & SKALA ENGINEERS INC BRIDGETECH INC ELECTRAMARK INC EXPRESSPLAN/PC GLOBAL COMPUTER CORP HULAN L HALL ASSOC HYUNDAI ELECTRONICS J ED NUNN INSURANCE RIDGETECH INC T & S MENA WILSON OFFICE MACHINES
6040	BRITT, JAMES CHARLES W BERRY CPA

GOSHEN SPRINGS RD 1992

5200	BAGGETT, RON E BENCH, F BROWN, D R BROWN, K C CAVERA, F E CHUNG, MOO DAVIS, GEORGE L DEMILLE, J DODSON, JERRY EACRET, MILTON ELROD, DUNCAN GILLESPIE, D M HOGSED, DWAIN HOWELL, G S JENKINS, JIM LATCHMAN, MYONNE V LATCHMAN, SAKHIE LAW, CHARLES E MEJIA, R I MILLICAN, TERRY MOORE, R F PRUITT, GREG QUARTARARO, ROBERT RICHMOND, DANNY E SBRESNY, ROGER SCOTT, DONALD E SHAW, KEITH TEMPLE BAPTIST CH WALKER, JADELL
5300	ELCO ENTP INC INTL FURN LQDTRS
5374	RYDER DISTBN RSRCES SAUNDERS SYSTEM INC
5433	GA INDS TRADNG CO GITCO CONSTR CO HIGH STRNGTH STEEL
5463	BETTER SAILING LTD
5493	PRIME EQUIPMENT
5801	BAKER&TAYLOR VIDEO CURTISS PRINTING CO NORMAN LITHO SERV V S I
5854	HEAVYQUIP
5894	BUSINESS FORMS INC
5901	AUTOMTD VALVE SERV COMPUTER EXCHANGE KTM EAST LEGENT FURNITURE PEACHTREE LANDSCAPE STERLING CMPTR SVS

GOSHEN SPRINGS RD**1992****(Cont'd)**

5901	WALKER&DUNLOP LSNG
5904	JACKSON M LNDSCP
5942	B&B SHEET METAL CO
	POES HTNG&AIR COND
5966	ATL MAIN EVENTS GDE
	MED INSURE
5979	A 1 COFFEE SERVICE
	LOBO POWER TOOLS
5980	NORTHEAST FRGN CAR
5994	CONDOR DISTRIBUTING
	METRO POOL CHEM INC
	PRO TINT INC
5999	ATL VINYL BINDERS
	G S METALS CORP
	LIPSEY SPRING WATER
	MALCOLM ENTERPRISES
6003	EVANS ROY INC
	KECO LEASING
	PRIME MVR LFT TRCKS
	TIMBERLAND ENTPRS
6004	WINSTON SUSAN DVM
	WINSTON, SUSAN
6009	CENTIN CORPORATION
	PENNZOIL PRODUCTS
	VILLAGE MEATS INC
6014	AIROLITE LOUVERS
6019	EUREKA COMPANY
	JOHNSTONE SUPPLY
6024	CALAD INDUSTRIES
6079	WAFFLE HOUSE



-

OAKBROOK PKY 1992

5125	CITZNS&SO NTL ACCNT
5300	A T S TELE SYST INC
	ALCOTT CHROMATGRPHY
	ARKHON CORP THE
	CANADIAN NATL RLWY
	CARLTON CARDS INC
	COMPUTER SHOWCASE
	CONCEPT MANGMNT INC
	CRAWFORD DEVL P CORP
	EASTMAN AUTOMTD SYS
	EATON CORP
	GENL BINDING CORP
	LAUREL CARD CO
	MARSHALL INDUSTRIES
	REAL TECH MRKTG
	RESCO SALES INC
	STAFFING RSRC INC
	STARKEY SOUTHEAST
	STROMBERG CARLSON
	TRAILER MRN TRNSP
	US TELEMARKETING
5315	GA ST VOC CRRCLM CT
5325	THERAGENICS
5345	ACCUSYSTEMS INC
5355	NIKON INC CRDT DPT
5365	ALLSTATE BUSNS SYST
	OMNUS ELECTRONICS
5375	A T G A
5440	ALLIED PHOTO PROD
	ROBART TRANSPRTN
5470	SATORI ELECTRIC INC
	SPECIAL SERV SYSTMS
5500	AMER UTILITY CNTRL
	BOEHM&BOEHM TRVL
	DIGITAL MAINTENANCE
	DIVERSFD TECHNOLOGY
	ERGON SYSTEMS
	MILLETTE VANDER
	PENTAX CORP
	SOUTHRN EXTERIORS
	TRI STAR ELECTRIC
	WHITE HOUSE INC THE
	ZANDER FLTR SYS INC
5555	A D D S DIGTL DATE
	ACME BUSINESS PRODS
	AMSCO ENGINEERING
	ANCHA ELCTRONICS
	ANIMATED GAME PROD
	ATEX INCORPORATED
	ATL OLYMPIC OPTICAL

OAKBROOK PKY 1992 (Cont'd)

5555 AUTOLOGIC INC
BRANDEL STEPHENS&CO
C P U CORPORATION
COTTON STATES INS
CREATIVE SOFTWARE
FATHERS ARE PARENTS
GOULD INC
LINOTYPE COMPANY
LORAIN PROD SV CNTR
MACRO ELECTRONICS
MEDICAL BUREAU
MEMOREX TELEX CORP
N C R FNCL SYST DIV
NEW ENGLAND CRITICL
PEACHTREE PROMOTNS
PROFSNL FORMS&SYSTS
Q B ENGRG&SURVEYING
REEVES GARY CONSTR
REMEL REGIONAL LAB
SOUTHRN STS CONSTR
STANLEY L PETERS
TIME ELECTRONICS
TOLEDO SCALE DIV
ULTRAFILTER INC
V S L CORPORATION
VENDOR FUNDING
VICKERS OWENS INS
VIEW INC
ZENITH DATA SYSTEMS
5600 ALVEY INC
AUDIO TECH INC
AUSTIN ELECTRONICS
I N M A C
INDSTRL TOOL DIV
MOSLER SAFE CO
PRO TYPE
XPOINT
5625 CANON USA INC
5675 ATL CABLE SALES INC
COLORAY PAINT CO
HANMI INC
TURNILS INC
5680 A M GRAPHICS
ATL COPY SYSTEMS
AUTOCALL
BOSTIK
HAMMOND ELTRNCS INC
MARTIN ENERGY PRODS
MULTIGRAPHICS
PERIMETER HOLDING

OAKBROOK PKY 1992 (Cont'd)

5680 SCS COMPUTE INC
 SPENCE ENGRG CO INC
 TRANSAM PRINTING
 U S M CORP
 VARITYPER INC
 VIDEO AGE PRDCTNS
 5695 METRO ENGINES INC
 5715 UNITD VAN LINE AGNT
 5730 CERBERUS TCHNLGY
 ELECTRNC DATA SYSTM
 PRINT DIRECTION INC
 SCOTT GRAPHICS
 5800 BETTER BUS FORMS
 BILL BOLTON SALES
 WESTBURNE SPL INC
 5835 A M BRUNING
 OTIS SPUNKMEYER CKS
 TOTAL TECH EXCLLNCE
 5845 AUTOMTV TOOLS WRHS
 CONTEMPRY FURN
 EISON INDSTRL SLS
 GREAT ATL BOATG SPL
 NATL ENVRNMNTL SRVS
 OAKBROOK PRINTING
 R S J&ASSOCIATES
 UNION CTY BODY CO
 5855 E T L TESTING LAB
 K&C CARPET&INSTLLTN
 MILLION DOLLAR BABY
 PROGRSV WHEEL INC
 S O S COPIERS
 5865 AMER REHAB INC
 CAPITAL CTY GLASS
 HANDICAPS MOBILITY
 INTERTEL TELEPHONIC
 INTILE DESIGNS INC
 MILLER C S CONST CO
 ULTRA TEC INDUSTRY
 5870 GLASS DEPOT THE
 HARMON GLASS
 WENCZEL TILE CO
 5885 AMBERLEY SUITE HTLS
 5945 CLUBHOUSE INN
 5975 CHILIS GRILL&BAR
 5985 BEST WESTERN
 5990 ARTRAC
 DIAGNOSTIC PATHOLGY
 FARHIDVASH M MD
 FINE ROBERT A MD
 METRO SCAN LAB INC

OAKBROOK PKY 1992 (Cont'd)

5990	NORTH FLTN ANSTHSIA
	OROURK THOMAS L MD
	RADIOLOGY ASSOC
	SAFMAN BRUCE MD PA
	SORADAH OLIVER MD
	SOUTHSD RADIOLOGICL
	TRI CTY EMER GROUP
	WEST PACES ANESTHSA
	WULF MICHAEL DO PC
5995	WAFFLE HOUSE REST
6015	ECONOMY INNS OF AM
6025	STEAK&ALE RSTRNTS
6045	TRAVELODGE
6050	SPIEGEL
6051	SOUTHEAST CMRA RPR
6053	MINDYS UNIFORMS
6057	ARTS
	KWIK KOPY NORCROSS
6061	COMPUTER MNTNC CORP
	SOUTHRN DIGITAL SRV

UNITY DR

1992

5970 A E I MUSIC
 CONDITION MONITORNG
 DIAL, KENNETH H
 FAIRBANKS SCALE SLS
 5980 COMMERCL SV INC
 5990 AMERICALL ENTPRS
 AUDIO ASSOCIATES
 BRIDGETECH INC
 FLUID FLOWS OF GA
 J D F CO
 JORDAN PRINTING
 MEDIA RECOVERY INC
 SCALE DATA SYSTEMS
 TEMCO ENGINEER INC
 TOLL CALL INC
 6000 ADAMS CATES GRUBB
 EUROPEAN SANDWCH SH
 GRAHAM ENTPRS INC
 HALJON CO INC
 OMNI BUSINESS PRDCT
 RESORTS GIFTS INC
 6015 LASER ATLANTA
 NATL CLRNG HS PBCTN
 TELE INDUSTRIES INC
 6020 HYBRED INDUSTRIES
 INFOTECH
 KINETIC CONCPTS INC
 LITTON SWEEDA INTL
 MANAGMT SYST GROUP
 MEDIREC
 SIMPLEX TIME RCRDR
 6025 MEDIA ONE PHOTO
 TRANSAM REL EST TAX
 6030 BREWER AND SKALA
 CAN AM TECH
 DELTA BAIL BONDS
 ELECTRAMARK INC
 GA FRAGRANCE CO
 INTERACTIVE CMPTNG
 LIFE DYNAMICS
 NUNN J ED INS AGNCY
 SPENCER&ASSOCIATES
 SUN MORTGAGE
 WILSON OFFICE MACH
 6040 BERRY CHAS W CPA
 BERRY, CHARLES W
 CONSULTANTS&DESGNRS

GOSHEN SPRINGS RD 1986

GOSHEN SPGS RD 3007 1 NORCROSS

EAST OFF JIMMY CARTER
BLVD N OF 85

5854	HEAVYQUIP	448-5555	5
5894	BALES JOHN E	448-2856	5
5904	XXXX	00	
5926	GOOD WYNN ELCTRCL	448-0340	0
	GOOD WYNN ELEC SPLY	448-0344	9
	GOODWYNN ELCTL SPLY	448-0340	
5942	UN COMMON CARRIER	449-3443	+6
5966	ARO CORP	446-8843	5
	HOLDEN JOHN DBASSOC	448-0512	5
	WALLACE JOHN E ATTY	448-5407	5
5979	DELCITY WIRE CO	449-9826	2
A	A 1 COFFEE SERVICE	448-8034	5
5980	NORTHEAST FRGN CAR	448-3722	8
5994	NORCROSS GRAPHICS	449-7563	+6
	SOLAR BAN GLSS CTNG	449-7668	5
5999	AGCO INC	447-8990	3
	DELTA LANDSCAPE SPL	448-0805	3
	MALCOLM ENTERPRISES	448-0805	+6
	PREMIER PICKLE PROD	448-8594	+6
	US GYPSUM MTL PRDCT	448-9020	2
E	GARDEN WORLD PRODS	449-4044	9
6003	EVANS ROY INC	448-9018	0
	HUSTLER FORK LIFTS	449-8523	9
	KECO LEASING	449-8525	2
	PRIME MVR LFT TRCKS	449-8521	0
	SOUTHRN IND TRUCKS	449-8521	5
	SOUTHRN IND TRUCKS	449-8523	+6
	WHITE FORKLIFT TRKS	449-8521	4
6004	VETERINARIANS CLNC	449-0993	+6
	WINSTON SUSAN OVM	449-0993	5
6009	VILLAGE MEATS INC	448-9101	9
6014	BARBARA ANN S OC	449-1229	5
	SERLE BARBARA A DC	449-1229	5
6019	CERTIFIED PARTS&SRV	446-0311	4
	EUREKA CO BRNCH OFC	447-8272	1
	JOHNSTONE SUPPLY	448-0400	5
	RESTAURANT EQUIP	682-8027	5
6024	BENTLEY L A	448-2854	2
	MACKAY SMITH&ASSOC	449-7444	
	MCKAY SMITH&ASSOC	449-7444	
6059	METAL INC	446-1864	+6
6079	WAFFLE HOUSE REST	449-1939	
NO #	ADAMS J M	923-0219	7
NO #	CZARNY VINCENT	921-4661	+6
NO #	DAVIS SHARON	923-2009	1
NO #	DOZIER ERIKA	925-1080	4
NO #	JOHNSON BOBBY	564-3607	+6
NO #	SILL WILLIAM L	921-5580	8
NO #	TAYLOR M A	564-3662	5
★	39 BUS	10 RES	9 NEW

OAKBROOK PKY 1986

OAK BROOK PKWY 30093
NORCROSSFROM JIMMY CARTER TO
INDIAN TRL S OF I-85

5315	ADAGE INC SALES OFC	925-3826 +6
	DALE CARNEGIE CRSES	925-8946 +6
	INTELLIGENT DATA	925-9912 +6
	LEADERSHIP INST INC	925-8946 +6
	SYMBOLICS INC	925-4576 +6
	ZYCAD CORP	381-2728 +6
5335	PAC PRESS&SHEAR CO	923-7676 +6
5345	ACCUSYSTEMS INC	381-2345 +6
5355	NIKON INFO&OPRTNS	564-2156 5
	NIKON INSTRMNT DIV	564-2391 5
	NIKON INSTRUMENT	564-2391
	NIKON PHOTO SLS&SV	564-2154 5
	NIKON PHOTO SVC	564-2394 5
	NIKON PHOTOTEC	564-2401 5
5365	ALLSTATE BUSNS SYST	564-1111 +6
5375	A T G A	923-4868 +6
	ALLIED CABLE CONSTR	923-4866 +6
	ALLIED DATA CMNCTNS	923-4866 +6
5440	AD MEDIA COMMNCTNS	441-3154 +6
	XONICS PHOTOCHEMICAL	448-0250 4
5470	ALUP AMERICA	446-3614 4
	ATL OPTICAL CO	446-1144 4
	DIRECT DISTRIBUTORS	263-0191 +6
	INTECH DATA SVCS	447-0104 +6
	KEY DISTB OF GA INC	263-0212 +6
	O B MASCO HARDWARE	447-4935 +6
	SAMNA CORP SHIPPING	448-5241 +6
	SPECIAL SRV SYSTEMS	446-5554 5
C	ULTRAFILTER USA	263-0856 +6
5500	BULDING	
	AMER CONTINUECARE	447-6111 5
	BOEHM&BARROS TRAVEL	446-3600 4
	CANAM HAMBRO SYSTEM	447-9166 5
	DATA GENL	862-8019 +6
	ERGON SYSTEMS	446-3301 3
	GOULD INC DESIGN	662-0892 5
	MCCRONE ENVIRONMNTL	449-8461 5
	MICRO PRECISION CO	447-5433 4
	NORTHWESTERN NATL	446-8720 5
	RAMTEK CORP	446-3393 4
	ROBOTIC IMAGE THE	446-6987 +6
	SHADES UNLTD INC	446-2954 4
	SHIP SYSTEMS	447-4900
	SHIPSYSTEMS LTD	447-4900

OAKBROOK PKY 1986

048	BROOK P-WY	30053 COM1
	SLIDE SOUND PRODCNS	448-7052 4
	SOUND SHOP THE	447-0541 +6
	SURCSYSTEMS	447-4800 4
	US TELECOM FIELD SV	662-0831 5
	VASHAW SCIENTIFC	447-5432 3
5500		
5555	BUILDING	
	A T S TELEPHONE SYS	441-1792 4
	A T S TELEPHONE SYS	448-1375 +6
	ALME BUSINESS PROCT	447-9420 +8
	ADAMS CATES NORCRSS	448-2427 5
	ADVANCED PRACTICE	447-4823 +8
	AHLSTROM AUTOMATION	446-1482 +6
	AHLSTROM AUTOMATION	447-4773 +6
	AHLSTROM MACH INC	446-1386 4
	ALLIED UNIDTYPE	441-1745 +6
	ALVEY INC	446-0750 5
	AMFA STERILIZER CO	448-8231 5
	ASSOCTD MATERIALS	441-8432 +6
	ATEX INCORPORATED	446-8722 5
	BRANDT BONS SYS DIV	448-7506 +8
	CHESTERMAN REANECO	449-8107 +6
	COIN FINANCIAL SYST	447-6102 +6
	COMMCTN TEST DESIGN	446-7695 +6
	CREATIVE SOFTWARE	447-6103 +6
	DIGICOM SERVICES	441-1600 +8
	DIGITAL BROKERS	441-2720 5
	DIGITAL CONTROLS	441-2332 4
	ECCEL CORP	449-5440 5
	KUPFENHEIMER ELTHMS	449-5871 4
	LORAIN PROD SV CNTR	448-0844 +8
	NEW ENGLND CRTCL CR	441-2844 +8
	OMNIDATA INC	441-1800 5
	ORTHOMARGHNTS SYST	447-6786 +8
	ORTHOTRAC	447-4023 5
	REWEI REGIONAL LAB	441-3770 5
	SOUTHRN DIGITAL SHV	441-2230 5
	TIME ELECTRONICS	448-4448 +8
	V S L CORPORATION	446-3000 5
	WILKINSON SWORD INC	441-3250 +6
	ZENITH DATA SYSTEMS	448-8170 +8
5555		
5600	BUILDING	
	A E S DATA INC	441-4451 3
	A TAT TELETYPE CORP	441-5555 +8
	DRESSER INDUS TOOL	448-0386 4
	EPSON AMFA SE INC	447-1414 5
	INDSTR TOOL DIV	446-0268 4
	INMAC	441-3041 5
	INMAC	441-2290 4
	INMAC	441-1277 5
	MOTOROLA CMNCTNS	682-0700 5
	PACESETTER PRODUCTS	441-2411 3
	TELETYPE CORP PROD	441-1126 4
	TELETYPE CORP SALES	447-9072 4
	VOLVO OF AMERICA	448-3270 4
5600		
5655	WALTON CLOTHES	448-5877 +8
5600	SPONT	446-2764 4
5675	A C S I	448-8311 4
	BED SHACK INC	448-5694 +8
	FLOOR SUPPLY CO	447-8664 5
	WIGGOLISTERS MOVING	682-5907 +6
	MEADOWLITE PRODUCTS	448-5800 4
	UNITED VAN LINES	682-5993 +8
5695	AMERICAN PRODUCTS	447-1214 4
	BAVLY CORP	447-4370 3
	KONICA MEDICAL CORP	448-3814 +8
	PERIMETER RPRGRPHCS	448-5355 3
	UNIQUE CARPET CO	448-3270 3
5775	COMPACT INSTRUMENTS	448-1100 4
	GA ENGINE SLSSERY	446-1100 4
	SOUTHRN ELEC SYSTS	446-1100 +8
5730	A H I PUMPS INC	441-2425 3
	AUTOLOGIC FLD SVSAL	441-2775 5
	AUTOLOGIC NATL RWRK	441-2776 3
	COMMONUS INC	441-2425 4
	ELECTRONIC DATA SYS	446-6000 4
	PROTONICS	448-1070 4
	U S FIAR INC	441-2171 4
	V C T CORPORATION	441-2300 3
	VOICE COMPUTER TECN	441-2300 3
5800	AMER FORMULA CORP	447-4060 +8
	BILL BOLTON SALES	447-9970 5
	COMPETITION THE	447-4170 +8
	MARTIN SPECIALTIE	447-4040 +6
	MCLEHAN WN	447-4762 +8
	WESTBURN SPL INC	441-3383 3
5875	BILTRITT GRP DISTBN	447-6558 +8
	COMPUTERLAND CENTRL	446-2102 +6
	COMPUTERLAND OF ATL	448-2008 5
A	M INTEL DRUNING	448-8287 5
A	BRUNING	448-8287 5
5843	TEXT	00
5845	BUILDING	
	BRIGGS&ASSOCIATES	448-5309 5
	CONTEMPORARY FRNTR	448-3388 +6
	ELSON INDUSTRI SLS	448-7100 +6
	FULTON ENTERPRISES	441-3423 5
	JL COMMERCIAL GLLRY	447-1418 4
	METRO ENGINES INC	448-0051 5
	UNION CTY BODY CO	447-1121 5
	WINDOW COVERINGS	446-7871 +6
G	ADVANCED PRODUCTS	447-0120 +6
H	BOSUNG LOCKER OF GA	446-2325 5
K	OAKBROOK PRINTING	448-6505 3
5845		
5855	ALLIED VAN LINES	448-4046 +8
	AMFITTECH INC	447-0552 5
	E T L TESTING LAB	446-7294 5
	ZHMK ATLANTA MOVRS	448-4048 5
	ELECTR LGHTNG SPLY	448-3776 5
	MARTH PROCESSING	441-2544 +6
	MTA COPIERS	449-6100 5
	NATL SCIENTIFIC CO	446-7822 +6
	S O S OF ATLANTA	449-0100 4
	STANDARD OFFICE SYS	449-0100 4
5865	OAKBROOK SUMMIT LSH	441-7025 4
	PRO SOUTH WTR SPLY	446-7933 +6
	SEARPS CLEANING SRVS	449-3640 +8
A	FULTON CMNCTN TELE	446-3100 5
A	FULTON CMNCTNS CO	446-3100 5
A	FULTON CMNCTNS CO	446-3330 +8
A	INTERTEL TELEPHONE	446-3100 5
5870	UNITED TAPE COMPANY	449-5888 3
C	WENZEL FILE CO	448-5830 3
5855	WELLSLATE ELECTRIC	448-0511 +8
5874	CHARIS HAMBURG GRLL	441-1971 +8
5886	BEST WESTERN TOWER	662-8175 5
5890	PATTERSON GEN CONT	447-6330 +6
5895	WAPLE HOUSE REST	449-8525 +6
6015	ECONOMY MOTELS	446-2311 +8
	HEMICK DEVLP INC	448-2435 +6
6026	STEAK&ALE ROTRNTS	446-6218 5
6045	SKYLIGHT INN	449-7322 5
6050	SPEEDEL	682-6030 +8
6051	PSHNER SE CMRA RPR	441-7100 +8
6053	BARCO UNIFORMS	441-0156 4
	MINOTS UNIFORMS	441-0158 5
	UNIFORMS BY WINDY	441-0156 4
6075	DELMAN WINDY CYING	687-3025 +6
6071	COMPUTER MATHC CORP	448-3220 4

UNITY DR 1986

UNITY DR 3007 1 NORCROSS

OFF GOSHEN SPRINGS RD
N OF I-85

5970	BAILEY CDNTROLS CO	446-2418	5
	TECHNOLOGY APPLCTNS	441-1702	2
5980	ALICIA MARTY&ASCTS	449-8391	+6
	BOLDEN&ASSOCIATES	449-D777	+6
	CHATTAMCHE GEOTCHNC	447-4665	4
	FINANCL FIDELITY SV	449-8391	5
	ROLLEM CORP OF AMER	446-8D22	+6
	WAPDRA INC	447-4433	3
5990	ATL SCREEN SERVICE	448-9129	4
	CARRYL FRANK M CO	457-4348	5
	CODED COMMUNICATION	448-5780	+6
	KINETIC CONCEPTS	447-1761	+6
	LANDMARK LANDSCAPE	446-0044	4
	MEDIA RECOVERY INC	441-1542	5
	PORTER INSTRUMENT	447-5814	5
	SCALE DATA SYSTEMS	441-3121	3
6000	DELONG ELEC&BRAKE	446-6146	5
	DYNATAX TYMSHARE	448-9027	2
	PLAZA 85 BUSINESS	446-8385	+6
	TRANSAMER REAL EST	447-688D	2
G	EUROPEAN SANDWCH SH	447-9337	2
K	CREATIVE IMPRESSNS	441-1007	2
K	KWIK KOPY	449-5122	
K	KWIK KOPY NORCROSS	449-5122	
6020	BERRY CHAS W CPA	448-1040	
	BRADSHAW ROBT A CPA	448-4234	4
	BRADSHAW&BERRY CPA	448-1040	
	BUSINESS FORMS UNLD	448-9530	3
	FIREARMS TRAINING	448-7318	+6
	LITTON SWEDA INTL	447-1890	2
	SIMPLEX TIME RCRDR	447-6224	+6
	SWEDA INTL INC	447-189D	2
	VERSITECH CORP	449-787D	+6
6030	BUILDING		
	BREWER FRANK&ASSOCS	447-5547	2
	ELECTRAMARK INC	446-7915	5
	INTERMODAL BRKRG SV	441-2313	3
	LUCAS TRAVEL AGENCY	446-7376	5
	RED DEVIL INC	682-5394	+6
	RIKAL INCORPORATED	447-6949	3
	RUSH TRANSPORT INC	662-853D	+6
	VANGUARD TRANSPRTN	448-3167	4
	WILSON OFFICE MACH	446-7222	5
A	JIMWAY	441-2326	3
A	SOUTHWEST ACCEPTNC	449-6326	2
O	PARTS DEPOT AMER	441-0100	3
6030			
6040	CONSULTANTS&DESGNRS	446-2650	4
	CONSULTANTS&DESGNRS	446-3870	4
*	47 BUS	O RES	11 NEW

GOSHEN SPRINGS RD 1981

GOSHEN SPGS RD 30093 NORCROSS

117	SMITH T MITCH	448-2081 +1
125	XXXX	00
127	XXXX	00
128	MATHIS BOB CONSTR	447-9190 +1
372	XXXX	00
381	BALES JOHN E	448-2856
501	XXXX	00
585	XXXX	00
700	XXXX	00
2720	SHARP GARY	448-5306 8
2728	DUTKA DAVID L	447-9917 +1
2810	TIMBES DEBBIE	449-0990 +1
3003	XXXX	00
3115	XXXX	00
3209	XXXX	00
5200	DAVIS C L ELECTRIC	921-6675 +1
	TEMPLE BAPTIST CH	923-8163 +1
5433	SOUTHERN MONORAIL	448-7777 8
5463	STRIPPERS CO	923-1448 9
	A GEM REFRIGERATION	923-4805 0
	B WIDENER CO INC	923-1155 7
5490	HOUSE JOHN E	923-8406 +1
5493	ATL BRANCH PETTIBONE	923-0550 7
	PETTIBONE ALA CORP	923-0550 7
	PETTIBONE CORP	923-0550 7
5578	XXXX	00
5628	XXXX	00
5640	XXXX	00
5644	EDDS M E	448-0785 6
5648	FISHMAN MICHAEL A	448-4083 6
5651	APARTMENTS	
	BICKHAM BOBBY	447-6449 +1
	BURGESS KIM A	447-5256 +1
	CORREAL CHARLES A	448-9105 +1
	COUNTS GURDON	447-6449 +1
	FERRY DAVID	448-0872 +1
	FLEET MARK R	449-1073 +1
	GHEESLING MICHAEL	449-1065 +1
	GOFF JACK	447-6449 +1
	HINKLE JOHNATHON G	449-9420 +1
	JORDAN JULIAN M	448-0640 +1
	KNIGHT JEFF C	448-4543 +1
	KNIGHT JESSE O	448-4543 +1
	KOCH M	448-0872 +1
	MARTIN C MICHAEL	448-7631 +1
	MCNEELY EDDIE	448-0827 +1
	MOODY R D	448-9786 +1
	NOLAN ROBERT H	449-8572 +1
	SOMERVILLE J H	449-1249 +1
	TIDY CAR INDEPEND	447-4301 +1
	WALLACH ROSS R	448-3293 +1
5651		
5680	MICROMERTCS INSTMT	448-8282 6
5696	ROTHENBERG JEFFREY	448-4083 5
5712	XXXX	00

ZIP CODE 30071

5854	JACKSON TRACTOR PTS	448-5555 8
5914	BATEASE GEORGE SR	448-3468 6
5926	GOOD WYNN ELCTRCL	448-0340 0
	GOOD WYNN ELEC SPLY	448-0344 9
5966	MABE S V	448-3593 7
5979	BESCO CANVAS PROOTS	447-9460
	BESCO INDUSTAL BOOT	447-9460 7
	BEST CANVAS PRODUCT	447-9460 7
	BEST SUPPLY CO	447-9460 7
	EATON CORP INDUSTAL	448-6582 +1
	MONTE GLOVE CO	447-9460 0
5980	NORTHEAST FGN CAR	448-3722 8
5999	C&G B INC	448-7788 9
	THDR METAL PRODUCTS	449-7204 0
	UNITO STATES GYPSUM	448-9020 +1
	E GARDEN WORLD PRODS	449-4044 9
6003	EVANS ROY INC	448-9018 0
	HUSTLER FORKLIFTS	449-8523 9
	KREBS EQUIPMENT CO	449-8525 0
	L P M OF GEORGIA	449-8521
	L P M PARTS&SERVICE	449-8521 9
	PRIME MVR LFT TRKS	449-8521 0
	B TRANSETTE INC	449-4956 9
6004	KLEINS RFNSHNG SHP	449-6855 0
6009	BLACKSTOCKS INC	448-4800 9
	VILLAGE MEATS INC	448-8101 9
	B LERAN COPPER&BRASS	448-8878 9
6014	AIR SIDE PRODUCTS	449-8300 +1
6019	CORDIS DOW CORPRN	449-0731 0

GOSHEN SPRINGS RD 1981

GOSHEN SPGS RD		30071 CONT	
	EUREKA CO BRNCH OFC	447-8272	+1
	YOUNG M W CONST	449-85BB	0
6024	MACKAY SMITH&ASSOC	449-7444	+1
	MCKAY SMITH&ASSOC	449-7444	+1
6079	WAFFLE HOUSE	449-1939	4
NO #	ADAMS J M	923-0219	7
NO #	BRIDGES JAMES	923-0060	7
NO #	CAPEHART R C	923-0098	9
NO #	DAVIS SHARON	923-2009	+1
NO #	FATHER&SON TREE SV	923-0976	7
NO #	HAMM RICHARD A	921-4694	9
NO #	PARKS THOS E	448-2010	
NO #	PETTY TEDDY J	921-3948	9
NO #	SCOTT COY G	923-3783	9
NO #	YANCEY MILLARD	923-0976	7
★	45 BUS	52 RES	34 NEW

OAKBROOK PKY 1981

+ OAK BROOK PKWY
30093 NORCROSS

5870	SUNSHINE FURN RNTL	449-0651+1
	UNITD TAPE COMPANY	449-5868+1
A	WENCZEL TILE CO	448-5830+1
★	3 BUS	0 RES
		3 NEW

- ✓

UNITY DR 1981

+ UNITY DR 3007 1
NORCROSS

5990	LIGHTCOM INC	447-5926 + 1
J	XIDEX CORP	449-7084 + 1
6000	ABBOTTS 1	449-3399 + 1
	DYMATAX TYMSHARE	448-9027 + 1
	EVERGREEN INDUSTRS	447-6841 + 1
	MAYNARDS MARINE MRT	448-6462 + 1
	TYMSHARE DYNATAX	448-9027 + 1
K	KWIK KOPY NORCROSS	449-5122 + 1
6030	ARCHITECTS PLUS ATL	449-6330 + 1
	BOLDEN&ASSOCIATES	449-0777 + 1
	BOOKKEEPERS BUS SRV	447-6261 + 1
	MICHIELS R VIC JR	449-6330 + 1
	PLAZA B5 BUSNS PRK	448-4553 + 1
	TIDEL SYSTEMS	447-6112 + 1
A	COMPUSOL INC	447-9530 + 1
A	CYBERWARE SYSTEMS	447-9530 + 1
A	MEDICAL DATA RSRCH	447-9530 + 1
A	MENTOR TECHNOLOGY	447-6236 + 1
★	18 BUS 0 RES	18 NEW

GOSHEN SPRINGS RD 1976

GOSHEN SPGS RD 30071 NORCROSS

121	XXXX	00
125	JOHNS ROBERT C	448-5804+6
127	*KLEIN&LINTON FURN	449-4386 4
129	XXXX	00
153	XXXX	00
227	KOKE LARRY H	449-8878+6
235	XXXX	00
291	XXXX	00
300	NILES LINDA	449-5134+6
341	*PETTIBONE ALA CORP	448-3026 0
381	BALES JOHN E	448-2856
384	*GOOD WYNN ELCTL SPL	448-0344+6
	*GOOD WYNN ELEC SPLY	448-0340 4
	GOODHUE MARSHALL	448-0340 4
	*GOODWINN ELCTL SUPL	448-0340+6
	*GOODWYN ELCTRCL SPL	448-0340 4
	*GOODWYNN ELEC SPLY	448-0340 5
390	XXXX	00
404	MCDONALD LOUIE	448-0674+6
419	SPEIR C B	448-5634+6
501	*A G WHITAKER&SONS	458-9501 5
503	*CHARTER SERVICES	449-5232 4
506	XXXX	00
607	ALLEN LARON	448-8019 5
620	MATHIS MIKE	448-4164 5
1882	XXXX	00
5493	*ATL BRANCH PETTIBONE	448-8163 5
	*PETTIBONE CORP	448-8163+6
557B	...APARTMENTS	
	BARNES OAVIO	449-0777+6
	BCHERSOX JAMES F	449-6055+6
	BUSH G T JR	449-7731+6
	GRAHAM C S JR DDS	448-9095+6
	HOLMGREN OAVIO A	448-4231 5
	JONES LUTHER E	448-6707 5
	LOCKAMY L SHARON	448-7504+6
	HILLER JAMES L JR	449-1659 5
	ROSE M ANN	448-5032 4
	SAMPLES ROBT	449-3794+6
	SNAVELY CRAIG C	448-4041 5
	TALBERT PAT	448-0777+6
557E	
5579	HERSHFIELD ALAN	449-3774+6
5582	...APARTMENTS	
	CEMENT JOHN B JR	449-1678 4
	JENKINS C E	449-5676+6
	KEEN RICHARD C	448-0461 5
	PAUGH ARTHUR E JR	448-6433 4
	WORTHAM CHRIS B	448-4737+6
5582	

GOSHEN SPRINGS RD 1976

GOSHEN SPRINGS RD 30071 CONT.	GOSHEN SPRINGS RD 30071 CONT.
5585...APARTMENTS	5581...APARTMENTS
BUELTNER C JACK 448-4841 S	WETZEL THOMAS M 449-8850+6
LACKEY JERRY 448-5912+6	WOOD JAMES R 449-7126+6
MATTSON N L 448-6210+6	5582...APARTMENTS
KIMSEY L 449-6230+6	ARMSTRONG LEE 448-0037+6
SPAGNAVES JOEY 448-0628 S	BARRETT P M 449-0050 S
NALDEN ROBIN 448-4080+6	MCDOUFFIE JOMMY 448-0037+6
5586...XXXX	MCCEE RALPH F 448-4246+6
5587...XXXX	SANDERS SAM L 449-9050 S
5588...APARTMENTS	SCHAEFER KING 448-3853+6
AKKENDALE HOLLIS E 448-1150+6	STONNS P J 448-5391+6
BROOKS ROY 449-9077+6	WALKER MICKEY 448-0037+6
MARTEL GLENN 449-8709+6	5582...APARTMENTS
STEELE K 449-7571+6	5583...APARTMENTS
MINGOTON LARRY C 448-5272+6	ALLEN GAYLE 449-0509 S
5590...XXXX	COLLINS PATRICK D 449-5326 S
5591...HARRISON ROGER L 448-1204+6	CRITCHFIELD GARY M 448-4450 S
NICH PHILIP J 449-8851+6	DUNLAP J MICHAEL 449-6697 S
WILLIAMS DIANE 449-0817 S	FORD H A 448-0796 S
5592...CHAMBERS JERRY B 448-1983+6	HOLMAN ROBERT C 449-1266 S
COLE SHERON D 448-0318+6	LESLIE R G 449-0276 S
VAUGHAN DEBORAH 449-3718 S	MASHBURN A F JR 449-0210+6
WILLIAMS P A 449-5086+6	ROSER JES A 448-8402+6
5602...XXXX	SCAULDING M 448-0519 S
5603...ALORDUE GERALD 448-4203+6	TIPPIN JAMIE E 449-8741+6
CORN G L 449-3996+6	VOSEL TERRI 448-1444 S
FORTINBERRY RAY 449-1574+6	WEST COLG 448-4731 S
GREGORY ROBT M SR 449-7265+6	5594...XXXX
*SAMPLES STUDIOS 448-5994+6	5600...BAUGHAN ROBERT E 449-0707+6
5606...GROSS MIKE 449-0525 S	HOLDER S C 449-7474+6
LEE DENNIS D 448-6905+6	JITAKAN EDWARD 448-7109+6
WALKER SUE 449-6052+6	WILSON KEITH 449-0707+6
WEDS D L 449-7871+6	5604...TURNER ROBERT 449-9863 S
5612...APARTMENTS	5608...ARNOLD MARTIN E 448-2153+6
ADAMS L A 449-6518+6	BAUGHMAN BRUCE 448-8274+6
ALLEN SALLY 449-3258+6	GANTER LINDA 449-3876+6
CLARK LARRY W 449-7754+6	5609...MICROMETRICS INSTRUM 448-8202+6
GROSS LARRY 449-4202+6	5609...TALLET LEE 449-4732+6
ENDERSON JOHN M 449-3233+6	5608...BYCOCK JOE 448-1087+6
HARRICK M J 449-1584+6	BECKER CHARLES A 449-1651 S
5612...XXXX	SHIR DEVEY 449-0004+6
5614...DIXON JEAN 448-8545+6	5605...NEWTON R E 448-1534+6
JACKSON ROBERT T 449-0971 S	5606...APARTMENTS
NICOLETON JUNE R 449-6231+6	BATTLE A E 449-5777+6
REYNOLDS BILL 449-6231+6	BRADLEY JAMES E 448-2475 S
REYNOLDS PAT 449-5231+6	BROOKS DEBBIE 449-0037 S
RODLEY KENNETH M 448-8426+6	CALDWELL CHERYL 448-4958+6
5620...OSHEA M C 448-7890 S	CULBERTSON ANDREW 449-9643 S
TURNER MICHAEL A 449-7333+6	ECKLES MARILYN HAS 449-0037+6
5621...XXXX	FROCHER KATY 449-9243+6
5624...APARTMENTS	HOBBS JERRY L JR 449-5518 S
BOWERS EUGENE F 449-1169+6	HODPAUGH TERRY 449-0405+6
JOHNSON MICHAEL L 448-6904 S	JOHNSON STEVE 449-1364 S
MULLEN P E 449-1650+6	KESVER MICHAEL 449-7756+6
MCCONNELL TOM S 449-1650+6	MCCUMSEN ARLINE J 449-9030+6
NAROKS ROBT E 449-4550+6	MOCKE LINDA 449-5777+6
ROSEBEE G H 449-5855 S	PEABODGRASS JERE 449-3528+6
5624...XXXX	POWER TONIS M 449-7758+6
5628...SCHWELL R Y 449-5171+6	PRICE KATHY 449-1463+6
BRUMBLETON DORIS 449-2159+6	RICHARDS S W 449-9006+6
CARROLL R F 449-2974 S	ROTHENBERG JEFFREY 448-4683 S
5632...DORRANT JAS L 449-5527+6	SANSING J 449-9030+6
JOHNSTON JOHN M 449-6546 S	SCAL EDDIE 449-7470+6
LINER JOHN 449-8627+6	THORPE JULIE 449-4956+6
5636...APARTMENTS	VEGAS RICHARD 449-9237+6
BRODSHAM W H JR 449-4801 S	WALKER HAROLD E 448-4620 S
BURGESS TERESE A 448-8637 S	WALKER JORCE W 448-9629 S
CARUSO THOS D 449-0640+6	5596...XXXX
HONAKER CARL H JR 449-3156 S	5700...APARTMENTS
KIRKNER BERRY 449-3757+6	ANTHONY JOE JR 448-0661+6
LINDSAY RUCK 448-1967+6	BRANNON RUSTY 449-1734+6
MCGINNIS L A 449-1817+6	HAYENS L M 448-8554+6
POMPLI DORNA LEE 449-5158+6	JONES J E 449-1734+6
SMITH DEBORAH 449-1866+6	MCCALLISTER TERRY 449-8575+6
STONE JERRY 449-8753+6	TURNIPSEED T 449-7159+6
5638...XXXX	WOODS DONALD M 448-0662+6
5640...APARTMENTS	5700...APARTMENTS
APPELT TOM 448-0028+6	5704...APARTMENTS
BONDER RICHARD G 449-5468+6	FISHER DANL G 449-0663+6
CALLAWAY ALAN L 449-6348 S	HELLICK LYNN 449-9670+6
COIL MARCIA L 448-1604 S	LEKLYN FREDERICK D 448-2501+6
EPSTRATION CHAS P 449-6386 S	MATTHEWS D P 449-7752+6
FOOTS S E 448-6954 S	MAVERS J 449-0427+6
GILLER BRUCE 449-9826+6	MORRIS MELANIE R 448-3764+6
PHILLIPS A R 448-6807+6	REICH RICHARD 449-8595+6
PIATE RICHARD 448-5695+6	TUCKER LARRY 449-1688+6
RESSEGER JAMES G 449-6083 S	5704...APARTMENTS
SMITH MARTY G 448-7205+6	5708...APARTMENTS
TRACE A 448-2542 S	GUSTAVSON GEORGE A 448-9027 S
TRAWEEK E A 449-6726 S	HAMILTON L A 449-9558 S
5640...XXXX	KELLER M 448-6513+6
5644...APARTMENTS	LUFF K A 449-3781+6
BECK THOS M 448-0811+6	SLACER P A 449-4496 S
BRUNSON ELDREDGE C 449-7299 S	WINCISOR T M 448-3065+6
BUMK COMILANO 448-2735+6	5708...APARTMENTS
CULSON D H 449-0001+6	5712...APARTMENTS
EBERHART OTTIE 448-0635+6	ANDERSON J B 449-1967+6
EDDS M E 448-0785+6	BEAN JIM D 449-3330+6
GEROLD S 449-0001+6	BRANTLEY JERRY W 449-6955+6
HARRICK HOLLY 449-8154+6	COLLIER DAVID 449-9395+6
HARRISON DAVID L 449-3798+6	DEAR C H 449-0205+6
KING OTTIE 448-0625+6	HUGHES DAVID 449-7167+6
MARTIN JEAN 448-2090 S	LOOSIER EUGAN H 449-1186+6
SHIVER MARLIN S 449-3546 S	REETZ JOHN 449-7335+6
WYNN CEBBIE 449-2100+6	SUTHERLAND LARRY J 449-3972+6
5644...XXXX	TERRELL ROBERT A 448-8759+6
5648...APARTMENTS	5712...APARTMENTS
ALLEN WILLIAM M 449-1755+6	5716...APARTMENTS
BRANCH LORNAINE 448-3567+6	GUNTIN EDDIE 448-9347+6
CAMPBELL JEFF 449-7782+6	ERWIN ALEX D 20 449-0630+6
FISHERMAN MICHAEL A 448-4283+6	KNUTSON LARRY 448-3180+6
GILMORE MICHAEL 448-9375+6	LAYSON M TERRY 449-8361+6
HICKLE THOS D JR 449-0655+6	PASLEY ANTHONY E 449-7391+6
PICKOFF GARY 449-1963+6	STEWART MICHAEL 448-2659+6
SOUTHWOOD WILLIAM 448-0871 S	5716...XXXX
5648...XXXX	5716...DUNHAM WILLIAM C 30449-6370+6
5651...PORTLAND RIDGE APTS	FARRELL BUDDY 449-9044+6
FENN M M 449-9613+6	5852...CARTER KIRBY 448-0156+6
FOLSON PATRICIA 449-7738+6	WRIGHT ED 448-0156+6
GUMMO GARY 449-7805+6	5914...BATEASE GEORGE SR 448-3468+6
HALL M LANTON JR 449-3526+6	5950...XXXX
HANON PETER JR 448-2639+6	5974...CUTLER HAMMER INC 448-6562 S
*PORTLAND RIDGE APTS 448-2639+6	5980...PART *CLARKS IMPORTS 449-6444 S
*PORTLAND RIDGE REC 448-2639+6	*NORTH E PRGN CAR 50448-3722 S
TAYLOR JOHN M 449-8857+6	

GOSHEN SPRINGS RD 1976

..GOSHEN SPRINGS RD 30071 CNT..
 *WALKERS ART IMPORTS 449-1454 4
 6079*WAFFLE HOUSE NO 177449-1939 6
 NO # ADAMS J H 449-3087 0
 NO # BOUGHARD F O 449-4649 4
 NO # BRIDGES JAS 448-1455 2
 NO # FARKS THOS E 448-2010
 NO # VAUGHN T H 448-2854
 NO # WHITAKER SONS 449-6530*6
 * 21 BUS 248 RES 175 NEW

APPENDIX D

Congress Hotel and Suites

5885 Oakbrook Parkway

Norcross, GA 30093

Inquiry Number: 6859126.2s

February 14, 2022

The EDR Radius Map™ Report with GeoCheck®



6 Armstrong Road, 4th floor
Shelton, CT 06484
Toll Free: 800.352.0050
www.edrnet.com

TABLE OF CONTENTS

<u>SECTION</u>	<u>PAGE</u>
Executive Summary	ES1
Overview Map	2
Detail Map	3
Map Findings Summary	4
Map Findings	8
Orphan Summary	73
Government Records Searched/Data Currency Tracking	GR-1

GEOCHECK ADDENDUM

Physical Setting Source Addendum	A-1
Physical Setting Source Summary	A-2
Physical Setting SSURGO Soil Map	A-6
Physical Setting Source Map	A-20
Physical Setting Source Map Findings	A-22
Physical Setting Source Records Searched	PSGR-1

Thank you for your business.
Please contact EDR at 1-800-352-0050
with any questions or comments.

Disclaimer - Copyright and Trademark Notice

This Report contains certain information obtained from a variety of public and other sources reasonably available to Environmental Data Resources, Inc. It cannot be concluded from this Report that coverage information for the target and surrounding properties does not exist from other sources. **NO WARRANTY EXPRESSED OR IMPLIED, IS MADE WHATSOEVER IN CONNECTION WITH THIS REPORT. ENVIRONMENTAL DATA RESOURCES, INC. SPECIFICALLY DISCLAIMS THE MAKING OF ANY SUCH WARRANTIES, INCLUDING WITHOUT LIMITATION, MERCHANTABILITY OR FITNESS FOR A PARTICULAR USE OR PURPOSE. ALL RISK IS ASSUMED BY THE USER. IN NO EVENT SHALL ENVIRONMENTAL DATA RESOURCES, INC. BE LIABLE TO ANYONE, WHETHER ARISING OUT OF ERRORS OR OMISSIONS, NEGLIGENCE, ACCIDENT OR ANY OTHER CAUSE, FOR ANY LOSS OF DAMAGE, INCLUDING, WITHOUT LIMITATION, SPECIAL, INCIDENTAL, CONSEQUENTIAL, OR EXEMPLARY DAMAGES. ANY LIABILITY ON THE PART OF ENVIRONMENTAL DATA RESOURCES, INC. IS STRICTLY LIMITED TO A REFUND OF THE AMOUNT PAID FOR THIS REPORT.** Purchaser accepts this Report "AS IS". Any analyses, estimates, ratings, environmental risk levels or risk codes provided in this Report are provided for illustrative purposes only, and are not intended to provide, nor should they be interpreted as providing any facts regarding, or prediction or forecast of, any environmental risk for any property. Only a Phase I Environmental Site Assessment performed by an environmental professional can provide information regarding the environmental risk for any property. Additionally, the information provided in this Report is not to be construed as legal advice.

Copyright 2020 by Environmental Data Resources, Inc. All rights reserved. Reproduction in any media or format, in whole or in part, of any report or map of Environmental Data Resources, Inc., or its affiliates, is prohibited without prior written permission.

EDR and its logos (including Sanborn and Sanborn Map) are trademarks of Environmental Data Resources, Inc. or its affiliates. All other trademarks used herein are the property of their respective owners.

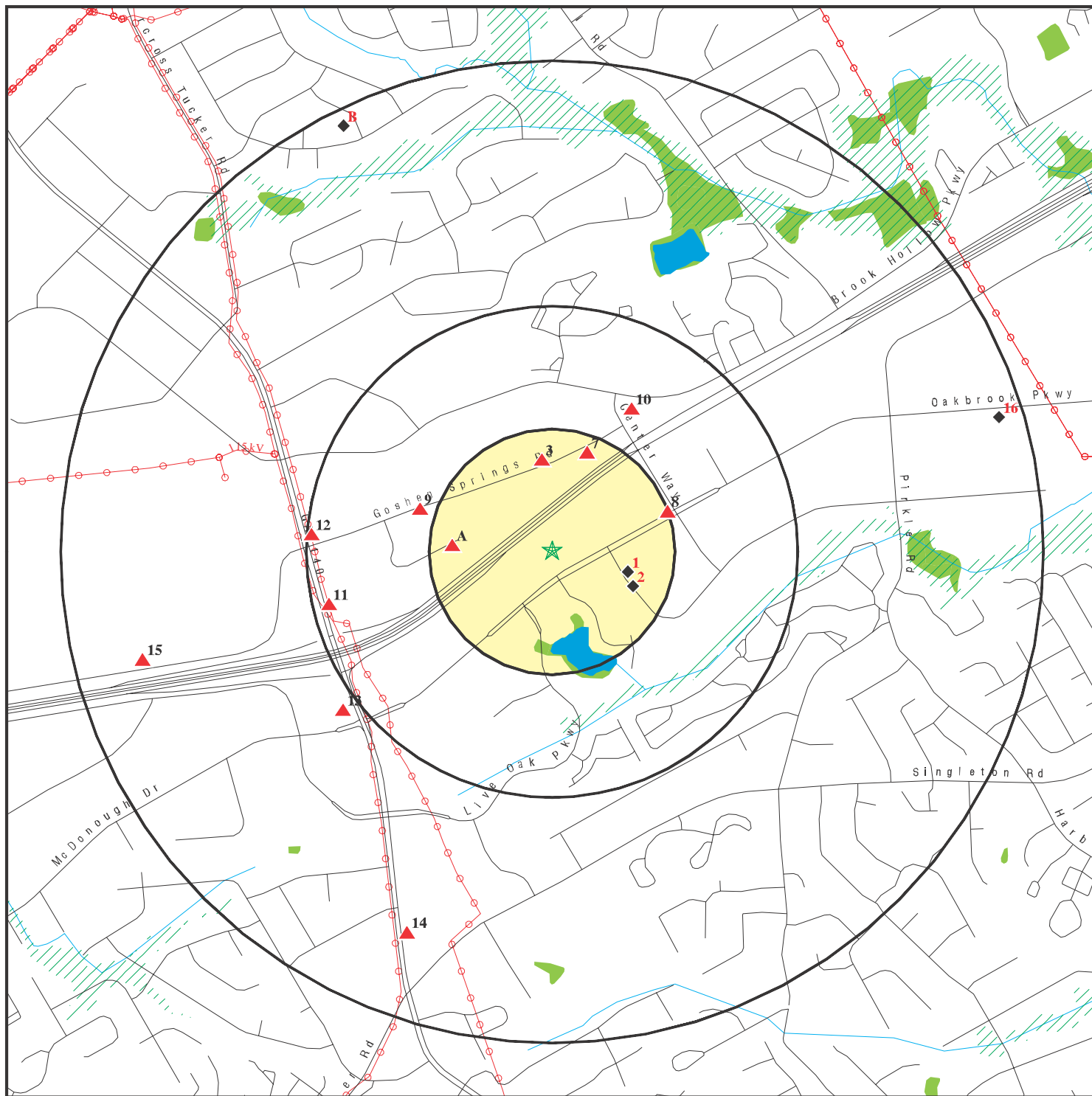
MAPPED SITES SUMMARY

Target Property Address:
5885 OAKBROOK PARKWAY
NORCROSS, GA 30071

Click on Map ID to see full detail.

MAP ID	SITE NAME	ADDRESS	DATABASE ACRONYMS	RELATIVE ELEVATION	DIST (ft. & mi.) DIRECTION
1	SOUTHEAST SERVICE &	1721 E OAKBROOK DR	RCRA NonGen / NLR, FINDS, ECHO	Lower	843, 0.160, ESE
2	YUASA INC	1721-D OAKBROOK DR N	RCRA NonGen / NLR	Lower	946, 0.179, ESE
3	TRAMMELL CROW COMPA	5801 GOSHEN SPRINGS	RCRA NonGen / NLR	Higher	999, 0.189, North
A4	CONDITION MONITORING	5970 UNITY DRIVE SUI	RCRA NonGen / NLR, FINDS, ECHO	Higher	1074, 0.203, West
A5	TEMCO ENGINEERING	5990-G UNITY DR	RCRA NonGen / NLR	Higher	1081, 0.205, West
A6	ATLANTA SCREEN SERVI	5990-C UNITY DR	RCRA NonGen / NLR	Higher	1081, 0.205, West
7	ITR AMERICA LLC DBA	5854 GOSHEN SPRINGS	RCRA NonGen / NLR, FINDS, ECHO	Higher	1135, 0.215, NNE
8	NU LOOK AUTO BODY	5845H OAK BROOK PKWY	RCRA-SQG	Higher	1317, 0.249, ENE
9	BIRCHWOOD FOODS AMMO	POSTAL ADDRESS IS UN	SEMS	Higher	1493, 0.283, WNW
10	FORMER QUIKTRIP #705	5770 BROOKHOLLOW PKW	LUST, UST, Financial Assurance	Higher	1763, 0.334, NNE
11	CHEVRON STATION #407	5645 JIMMY CARTER BL	LUST, UST, Financial Assurance	Higher	2460, 0.466, WSW
12	ZEESHAAN ENTERPRISES	5725 JIMMY CARTER BL	LUST, UST, Financial Assurance	Higher	2591, 0.491, West
13	FORMER EXXON LOCATIO	5560 JIMMY CARTER BL	GA NON-HSI	Higher	2815, 0.533, SW
14	GWINETT HORIZONS SHO	5345 JIMMY CARTER BL	GA NON-HSI	Higher	4376, 0.829, SSW
15	OFS FITEL LLC	2000 NE EXPRESSWAY	GA NON-HSI, LUST, UST, SPILLS, TRIS, Financial...	Higher	4549, 0.862, WSW
16	ALLIED DIAGNOSTIC IM	5440 A-B OAKBROOK PA	GA NON-HSI	Lower	5018, 0.950, ENE
B17	CAMP GORDON RIFLE RA		UXO	Lower	5099, 0.966, NNW
B18	CAMP GORDON RIFLE RN		FUDS	Lower	5099, 0.966, NNW

OVERVIEW MAP - 6859126.2S



★ Target Property

▲ Sites at elevations higher than or equal to the target property

◆ Sites at elevations lower than the target property

▲ Manufactured Gas Plants

■ National Priority List Sites

■ Dept. Defense Sites

■ Indian Reservations BIA

■ Power transmission lines

■ Special Flood Hazard Area (1%)

■ 0.2% Annual Chance Flood Hazard

■ National Wetland Inventory

■ State Wetlands

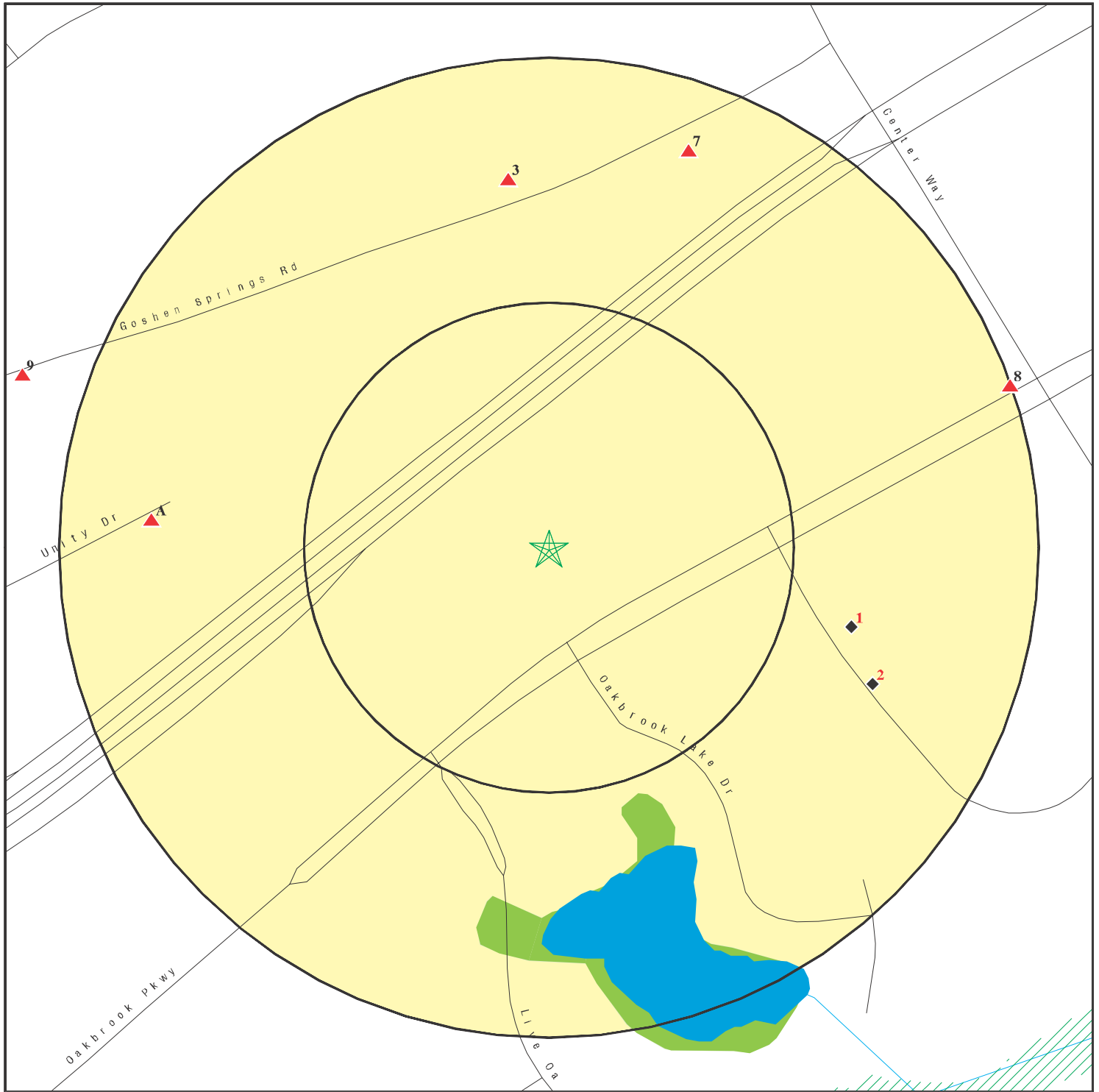
0 1/4 1/2 1 Miles

This report includes Interactive Map Layers to display and/or hide map information. The legend includes only those icons for the default map view.

SITE NAME: Congress Hotel and Suites
ADDRESS: 5885 Oakbrook Parkway
Norcross GA 30093
LAT/LONG: 33.915118 / 84.200227

CLIENT: Terracon
CONTACT: Cyra Malec
INQUIRY #: 6859126.2s
DATE: February 14, 2022 3:33 pm

DETAIL MAP - 6859126.2S



- ★ Target Property
- ▲ Sites at elevations higher than or equal to the target property
- ◆ Sites at elevations lower than the target property
- ▲ Manufactured Gas Plants
- ▲ Sensitive Receptors
- National Priority List Sites
- Dept. Defense Sites

- Indian Reservations BIA
- Special Flood Hazard Area (1%)
- 0.2% Annual Chance Flood Hazard
- National Wetland Inventory
- State Wetlands

This report includes Interactive Map Layers to display and/or hide map information. The legend includes only those icons for the default map view.

SITE NAME: Congress Hotel and Suites
 ADDRESS: 5885 Oakbrook Parkway
 Norcross GA 30093
 LAT/LONG: 33.915118 / 84.200227

CLIENT: Terracon
 CONTACT: Cyra Malec
 INQUIRY #: 6859126.2s
 DATE: February 14, 2022 3:34 pm

MAP FINDINGS SUMMARY

Database	Search Distance (Miles)	Target Property	< 1/8	1/8 - 1/4	1/4 - 1/2	1/2 - 1	> 1	Total Plotted
STANDARD ENVIRONMENTAL RECORDS								
<i>Lists of Federal NPL (Superfund) sites</i>								
NPL	1.000		0	0	0	0	NR	0
Proposed NPL	1.000		0	0	0	0	NR	0
NPL LIENS	1.000		0	0	0	0	NR	0
<i>Lists of Federal Delisted NPL sites</i>								
Delisted NPL	1.000		0	0	0	0	NR	0
<i>Lists of Federal sites subject to CERCLA removals and CERCLA orders</i>								
FEDERAL FACILITY	0.500		0	0	0	NR	NR	0
SEMS	0.500		0	0	1	NR	NR	1
<i>Lists of Federal CERCLA sites with NFRAP</i>								
SEMS-ARCHIVE	0.500		0	0	0	NR	NR	0
<i>Lists of Federal RCRA facilities undergoing Corrective Action</i>								
CORRACTS	1.000		0	0	0	0	NR	0
<i>Lists of Federal RCRA TSD facilities</i>								
RCRA-TSDF	0.500		0	0	0	NR	NR	0
<i>Lists of Federal RCRA generators</i>								
RCRA-LQG	0.250		0	0	NR	NR	NR	0
RCRA-SQG	0.250		0	1	NR	NR	NR	1
RCRA-VSQG	0.250		0	0	NR	NR	NR	0
<i>Federal institutional controls / engineering controls registries</i>								
LUCIS	0.500		0	0	0	NR	NR	0
US ENG CONTROLS	0.500		0	0	0	NR	NR	0
US INST CONTROLS	0.500		0	0	0	NR	NR	0
<i>Federal ERNS list</i>								
ERNS	TP		NR	NR	NR	NR	NR	0
<i>Lists of state- and tribal hazardous waste facilities</i>								
SHWS	1.000		0	0	0	0	NR	0
GA NON-HSI	1.000		0	0	0	4	NR	4
<i>Lists of state and tribal landfills and solid waste disposal facilities</i>								
SWF/LF	0.500		0	0	0	NR	NR	0
<i>Lists of state and tribal leaking storage tanks</i>								
LUST	0.500		0	0	3	NR	NR	3

MAP FINDINGS SUMMARY

Database	Search Distance (Miles)	Target Property	< 1/8	1/8 - 1/4	1/4 - 1/2	1/2 - 1	> 1	Total Plotted
INDIAN LUST	0.500		0	0	0	NR	NR	0
<i>Lists of state and tribal registered storage tanks</i>								
FEMA UST	0.250		0	0	NR	NR	NR	0
UST	0.250		0	0	NR	NR	NR	0
AST	0.250		0	0	NR	NR	NR	0
INDIAN UST	0.250		0	0	NR	NR	NR	0
<i>State and tribal institutional control / engineering control registries</i>								
AUL	0.500		0	0	0	NR	NR	0
INST CONTROL	0.500		0	0	0	NR	NR	0
<i>Lists of state and tribal voluntary cleanup sites</i>								
VCP	0.500		0	0	0	NR	NR	0
INDIAN VCP	0.500		0	0	0	NR	NR	0
<i>Lists of state and tribal brownfield sites</i>								
BROWNFIELDS	0.500		0	0	0	NR	NR	0
<u>ADDITIONAL ENVIRONMENTAL RECORDS</u>								
<i>Local Brownfield lists</i>								
US BROWNFIELDS	0.500		0	0	0	NR	NR	0
<i>Local Lists of Landfill / Solid Waste Disposal Sites</i>								
SWRCY	0.500		0	0	0	NR	NR	0
HIST LF	0.500		0	0	0	NR	NR	0
INDIAN ODI	0.500		0	0	0	NR	NR	0
ODI	0.500		0	0	0	NR	NR	0
DEBRIS REGION 9	0.500		0	0	0	NR	NR	0
IHS OPEN DUMPS	0.500		0	0	0	NR	NR	0
<i>Local Lists of Hazardous waste / Contaminated Sites</i>								
US HIST CDL	TP		NR	NR	NR	NR	NR	0
CDL	TP		NR	NR	NR	NR	NR	0
DEL SHWS	1.000		0	0	0	0	NR	0
US CDL	TP		NR	NR	NR	NR	NR	0
<i>Local Land Records</i>								
LIENS 2	TP		NR	NR	NR	NR	NR	0
<i>Records of Emergency Release Reports</i>								
HMIRS	TP		NR	NR	NR	NR	NR	0
SPILLS	TP		NR	NR	NR	NR	NR	0
SPILLS 90	TP		NR	NR	NR	NR	NR	0
<i>Other Ascertainable Records</i>								
RCRA NonGen / NLR	0.250		0	7	NR	NR	NR	7

MAP FINDINGS SUMMARY

Database	Search Distance (Miles)	Target Property	< 1/8	1/8 - 1/4	1/4 - 1/2	1/2 - 1	> 1	Total Plotted
FUDS	1.000		0	0	0	1	NR	1
DOD	1.000		0	0	0	0	NR	0
SCRD DRYCLEANERS	0.500		0	0	0	NR	NR	0
US FIN ASSUR	TP		NR	NR	NR	NR	NR	0
EPA WATCH LIST	TP		NR	NR	NR	NR	NR	0
2020 COR ACTION	0.250		0	0	NR	NR	NR	0
TSCA	TP		NR	NR	NR	NR	NR	0
TRIS	TP		NR	NR	NR	NR	NR	0
ROD	1.000		0	0	0	0	NR	0
RMP	TP		NR	NR	NR	NR	NR	0
RAATS	TP		NR	NR	NR	NR	NR	0
PRP	TP		NR	NR	NR	NR	NR	0
PADS	TP		NR	NR	NR	NR	NR	0
ICIS	TP		NR	NR	NR	NR	NR	0
FTTS	TP		NR	NR	NR	NR	NR	0
MLTS	TP		NR	NR	NR	NR	NR	0
COAL ASH DOE	TP		NR	NR	NR	NR	NR	0
COAL ASH EPA	0.500		0	0	0	NR	NR	0
PCB TRANSFORMER	TP		NR	NR	NR	NR	NR	0
RADINFO	TP		NR	NR	NR	NR	NR	0
HIST FTTS	TP		NR	NR	NR	NR	NR	0
DOT OPS	TP		NR	NR	NR	NR	NR	0
CONSENT	1.000		0	0	0	0	NR	0
INDIAN RESERV	1.000		0	0	0	0	NR	0
FUSRAP	1.000		0	0	0	0	NR	0
UMTRA	0.500		0	0	0	NR	NR	0
LEAD SMELTERS	TP		NR	NR	NR	NR	NR	0
US AIRS	TP		NR	NR	NR	NR	NR	0
US MINES	0.250		0	0	NR	NR	NR	0
ABANDONED MINES	0.250		0	0	NR	NR	NR	0
FINDS	TP		NR	NR	NR	NR	NR	0
ECHO	TP		NR	NR	NR	NR	NR	0
DOCKET HWC	TP		NR	NR	NR	NR	NR	0
UXO	1.000		0	0	0	1	NR	1
FUELS PROGRAM	0.250		0	0	NR	NR	NR	0
AIRS	TP		NR	NR	NR	NR	NR	0
COAL ASH	0.500		0	0	0	NR	NR	0
DRYCLEANERS	0.250		0	0	NR	NR	NR	0
Financial Assurance	TP		NR	NR	NR	NR	NR	0
NPDES	TP		NR	NR	NR	NR	NR	0
TIER 2	TP		NR	NR	NR	NR	NR	0
UIC	TP		NR	NR	NR	NR	NR	0
MINES MRDS	TP		NR	NR	NR	NR	NR	0

EDR HIGH RISK HISTORICAL RECORDS

EDR Exclusive Records

EDR MGP	1.000		0	0	0	0	NR	0
EDR Hist Auto	0.125		0	NR	NR	NR	NR	0
EDR Hist Cleaner	0.125		0	NR	NR	NR	NR	0

MAP FINDINGS SUMMARY

<u>Database</u>	<u>Search Distance (Miles)</u>	<u>Target Property</u>	<u>< 1/8</u>	<u>1/8 - 1/4</u>	<u>1/4 - 1/2</u>	<u>1/2 - 1</u>	<u>> 1</u>	<u>Total Plotted</u>
<u>EDR RECOVERED GOVERNMENT ARCHIVES</u>								
<i>Exclusive Recovered Govt. Archives</i>								
RGA HWS	TP		NR	NR	NR	NR	NR	0
RGA LF	TP		NR	NR	NR	NR	NR	0
RGA LUST	TP		NR	NR	NR	NR	NR	0
- Totals --		0	0	8	4	6	0	18

NOTES:

TP = Target Property

NR = Not Requested at this Search Distance

Sites may be listed in more than one database

Map ID
Direction
Distance
Elevation

MAP FINDINGS

EDR ID Number
EPA ID Number

	Site	Database(s)	EDR ID Number EPA ID Number
1 ESE 1/8-1/4 0.160 mi. 843 ft.	SOUTHEAST SERVICE & SUPPLY CORP 1721 E OAKBROOK DR NORCROSS, GA 30093	RCRA NonGen / NLR FINDS ECHO	1004687000 GAD984306654
Relative: Lower	RCRA NonGen / NLR:		
Actual: 1012 ft.	Date Form Received by Agency:	20030826	
	Handler Name:	SOUTHEAST SERVICE & SUPPLY CORP	
	Handler Address:	1721 E OAKBROOK DR	
	Handler City,State,Zip:	NORCROSS, GA 30093	
	EPA ID:	GAD984306654	
	Contact Name:	TIMOTHY L HULSEY	
	Contact Address:	1721 E OAKBROOK DR	
	Contact City,State,Zip:	NORCROSS, GA 30093	
	Contact Telephone:	404-448-4251	
	EPA Region:	04	
	Land Type:	Private	
	Federal Waste Generator Description:	Not a generator, verified	
	Mailing Address:	E OAKBROOK DR	
	Mailing City,State,Zip:	NORCROSS, GA 30093	
	Owner Name:	HAROLD L HULSEY	
	Owner Type:	Private	
	Operator Name:	UNKNOWN	
	Operator Type:	Private	
	Short-Term Generator Activity:	No	
	Importer Activity:	No	
	Mixed Waste Generator:	No	
	Transporter Activity:	No	
	Transfer Facility Activity:	No	
	Recycler Activity with Storage:	No	
	Small Quantity On-Site Burner Exemption:	No	
	Smelting Melting and Refining Furnace Exemption:	No	
	Underground Injection Control:	No	
	Off-Site Waste Receipt:	No	
	Universal Waste Indicator:	No	
	Universal Waste Destination Facility:	No	
	Federal Universal Waste:	No	
	Active Site State-Reg Handler:	---	
	Hazardous Secondary Material Indicator:	NN	
	Commercial TSD Indicator:	No	
	2018 GPRA Permit Baseline:	Not on the Baseline	
	2018 GPRA Renewals Baseline:	Not on the Baseline	
	202 GPRA Corrective Action Baseline:	No	
	Corrective Action Workload Universe:	No	
	Subject to Corrective Action Universe:	No	
	Non-TSDFs Where RCRA CA has Been Imposed Universe:	No	
	TSDFs Potentially Subject to CA Under 3004 (u)/(v) Universe:	No	
	TSDFs Only Subject to CA under Discretionary Auth Universe:	No	
	Corrective Action Priority Ranking:	No NCAPS ranking	
	Environmental Control Indicator:	No	
	Institutional Control Indicator:	No	
	Human Exposure Controls Indicator:	N/A	
	Groundwater Controls Indicator:	N/A	
	Significant Non-Complier Universe:	No	
	Unaddressed Significant Non-Complier Universe:	No	
	Addressed Significant Non-Complier Universe:	No	
	Significant Non-Complier With a Compliance Schedule Universe:	No	
	Handler Date of Last Change:	20030918	

Map ID
Direction
Distance
Elevation

MAP FINDINGS

Site

Database(s)

EDR ID Number
EPA ID Number

SOUTHEAST SERVICE & SUPPLY CORP (Continued)

1004687000

Recognized Trader-Importer: No
Recognized Trader-Exporter: No
Importer of Spent Lead Acid Batteries: No
Exporter of Spent Lead Acid Batteries: No
Sub-Part P Indicator: No

Hazardous Waste Summary:

Waste Code: D001
Waste Description: IGNITABLE WASTE

Handler - Owner Operator:

Owner/Operator Indicator: Owner
Owner/Operator Name: HAROLD L HULSEY
Legal Status: Private
Owner/Operator Address: 1721 E OAKBROOK DR
Owner/Operator City,State,Zip: NORCROSS, GA 30093
Owner/Operator Telephone: 404-448-4251

Owner/Operator Indicator: Operator
Owner/Operator Name: UNKNOWN
Legal Status: Private
Date Became Current: 19000101

Owner/Operator Indicator: Owner
Owner/Operator Name: HAROLD L HULSEY
Legal Status: Private
Owner/Operator Address: 1721 E OAKBROOK DR
Owner/Operator City,State,Zip: NORCROSS, GA 30093
Owner/Operator Telephone: 404-448-4251

Historic Generators:

Receive Date: 19911211
Handler Name: SOUTHEAST SERVICE & SUPPLY CORP
Federal Waste Generator Description: Conditionally Exempt Small Quantity Generator
Large Quantity Handler of Universal Waste: No
Recognized Trader Importer: No
Recognized Trader Exporter: No
Spent Lead Acid Battery Importer: No
Spent Lead Acid Battery Exporter: No
Current Record: No

Receive Date: 20030826
Handler Name: SOUTHEAST SERVICE & SUPPLY CORP
Federal Waste Generator Description: Not a generator, verified
Large Quantity Handler of Universal Waste: No
Recognized Trader Importer: No
Recognized Trader Exporter: No
Spent Lead Acid Battery Importer: No
Spent Lead Acid Battery Exporter: No
Current Record: Yes

List of NAICS Codes and Descriptions:

NAICS Code: 11111
NAICS Description: SOYBEAN FARMING

Map ID
Direction
Distance
Elevation

MAP FINDINGS

Site

Database(s)

EDR ID Number
EPA ID Number

SOUTHEAST SERVICE & SUPPLY CORP (Continued)

1004687000

Facility Has Received Notices of Violations:

Violations:

No Violations Found

Evaluation Action Summary:

Evaluations:

No Evaluations Found

FINDS:

Registry ID: 110005699958

Click Here:

Environmental Interest/Information System:

RCRAInfo is a national information system that supports the Resource Conservation and Recovery Act (RCRA) program through the tracking of events and activities related to facilities that generate, transport, and treat, store, or dispose of hazardous waste. RCRAInfo allows RCRA program staff to track the notification, permit, compliance, and corrective action activities required under RCRA.

[Click this hyperlink](#) while viewing on your computer to access additional FINDS: detail in the EDR Site Report.

ECHO:

Envid: 1004687000
Registry ID: 110005699958
DFR URL: <http://echo.epa.gov/detailed-facility-report?fid=110005699958>
Name: SOUTHEAST SERVICE & SUPPLY CORP
Address: 1721 E OAKBROOK DR
City,State,Zip: NORCROSS, GA 30093

2
ESE
1/8-1/4
0.179 mi.
946 ft.

YUASA INC
1721-D OAKBROOK DR NW
NORCROSS, GA 30093

RCRA NonGen / NLR

1000506968
GAD984298166

Relative:
Lower

RCRA NonGen / NLR:

Actual:
1009 ft.

Date Form Received by Agency: 20001108
Handler Name: YUASA INC
Handler Address: 1721-D OAKBROOK DR NW
Handler City,State,Zip: NORCROSS, GA 30093
EPA ID: GAD984298166
Contact Name: KEITH DYARMETT
Contact Address: 60 COVINGTON AVE
Contact City,State,Zip: MARIETTA, GA 30060-2120
Contact Telephone: 770-427-9777
EPA Region: 04
Land Type: Private
Federal Waste Generator Description: Not a generator, verified
Mailing Address: DOAN WAY
Mailing City,State,Zip: NORCROSS, GA 30093
Owner Name: YUASA INC
Owner Type: Private
Short-Term Generator Activity: No
Importer Activity: No
Mixed Waste Generator: No

Map ID
Direction
Distance
Elevation

MAP FINDINGS

Site

Database(s)

EDR ID Number
EPA ID Number

YUASA INC (Continued)

1000506968

Transporter Activity:	No
Transfer Facility Activity:	No
Recycler Activity with Storage:	No
Small Quantity On-Site Burner Exemption:	No
Smelting Melting and Refining Furnace Exemption:	No
Underground Injection Control:	No
Off-Site Waste Receipt:	No
Universal Waste Indicator:	No
Universal Waste Destination Facility:	No
Federal Universal Waste:	No
Active Site State-Reg Handler:	---
Hazardous Secondary Material Indicator:	NN
Commercial TSD Indicator:	No
2018 GPRA Permit Baseline:	Not on the Baseline
2018 GPRA Renewals Baseline:	Not on the Baseline
202 GPRA Corrective Action Baseline:	No
Corrective Action Workload Universe:	No
Subject to Corrective Action Universe:	No
Non-TSDs Where RCRA CA has Been Imposed Universe:	No
TSDs Potentially Subject to CA Under 3004 (u)/(v) Universe:	No
TSDs Only Subject to CA under Discretionary Auth Universe:	No
Corrective Action Priority Ranking:	No NCAPS ranking
Environmental Control Indicator:	No
Institutional Control Indicator:	No
Human Exposure Controls Indicator:	N/A
Groundwater Controls Indicator:	N/A
Significant Non-Complier Universe:	No
Unaddressed Significant Non-Complier Universe:	No
Addressed Significant Non-Complier Universe:	No
Significant Non-Complier With a Compliance Schedule Universe:	No
Handler Date of Last Change:	20010330
Recognized Trader-Importer:	No
Recognized Trader-Exporter:	No
Importer of Spent Lead Acid Batteries:	No
Exporter of Spent Lead Acid Batteries:	No
Sub-Part P Indicator:	No

Hazardous Waste Summary:

Waste Code:	D008
Waste Description:	LEAD

Handler - Owner Operator:

Owner/Operator Indicator:	Owner
Owner/Operator Name:	YUASA INC
Legal Status:	Private
Owner/Operator Address:	1721-D OAKBROOK DR NW
Owner/Operator City,State,Zip:	NORCROSS, GA 30093
Owner/Operator Telephone:	678-282-1113

Historic Generators:

Receive Date:	19910809
Handler Name:	YUASA INC
Federal Waste Generator Description:	Small Quantity Generator
Large Quantity Handler of Universal Waste:	No
Recognized Trader Importer:	No

Map ID
Direction
Distance
Elevation

MAP FINDINGS

Site

Database(s)

EDR ID Number
EPA ID Number

YUASA INC (Continued)

1000506968

Recognized Trader Exporter: No
Spent Lead Acid Battery Importer: No
Spent Lead Acid Battery Exporter: No
Current Record: No

Receive Date: 20001018
Handler Name: YUASA INC
Federal Waste Generator Description: Large Quantity Generator
Large Quantity Handler of Universal Waste: No
Recognized Trader Importer: No
Recognized Trader Exporter: No
Spent Lead Acid Battery Importer: No
Spent Lead Acid Battery Exporter: No
Current Record: No

Receive Date: 20001108
Handler Name: YUASA INC
Federal Waste Generator Description: Not a generator, verified
Large Quantity Handler of Universal Waste: No
Recognized Trader Importer: No
Recognized Trader Exporter: No
Spent Lead Acid Battery Importer: No
Spent Lead Acid Battery Exporter: No
Current Record: Yes

List of NAICS Codes and Descriptions:
NAICS Codes: No NAICS Codes Found

Facility Has Received Notices of Violations:
Violations: No Violations Found

Evaluation Action Summary:
Evaluations: No Evaluations Found

3
North
1/8-1/4
0.189 mi.
999 ft.

TRAMMELL CROW COMPANY
5801 GOSHEN SPRINGS RD
NORCROSS, GA 30093

RCRA NonGen / NLR 1007118626
GAR000032953

Relative:
Higher
Actual:
1074 ft.

RCRA NonGen / NLR:
Date Form Received by Agency: 20030612
Handler Name: TRAMMELL CROW COMPANY
Handler Address: 5801 GOSHEN SPRINGS RD
Handler City,State,Zip: NORCROSS, GA 30093
EPA ID: GAR000032953
Contact Name: RAY DENARD JR
Contact Address: S LEE ST STE D
Contact City,State,Zip: BUFORD, GA
Contact Telephone: 770-346-9372
EPA Region: 04
Land Type: Private
Federal Waste Generator Description: Not a generator, verified
Mailing Address: S LEE ST STE D
Mailing City,State,Zip: BUFORD, GA

Map ID
Direction
Distance
Elevation

MAP FINDINGS

Site

Database(s)

EDR ID Number
EPA ID Number

TRAMMELL CROW COMPANY (Continued)

1007118626

Owner Name:	TRAMMELL CROW COMPANY
Owner Type:	Private
Operator Name:	TRAMMELL CROW COMPANY
Operator Type:	Private
Short-Term Generator Activity:	No
Importer Activity:	No
Mixed Waste Generator:	No
Transporter Activity:	No
Transfer Facility Activity:	No
Recycler Activity with Storage:	No
Small Quantity On-Site Burner Exemption:	No
Smelting Melting and Refining Furnace Exemption:	No
Underground Injection Control:	No
Off-Site Waste Receipt:	No
Universal Waste Indicator:	No
Universal Waste Destination Facility:	No
Federal Universal Waste:	No
Active Site State-Reg Handler:	---
Hazardous Secondary Material Indicator:	NN
Commercial TSD Indicator:	No
2018 GPRA Permit Baseline:	Not on the Baseline
2018 GPRA Renewals Baseline:	Not on the Baseline
202 GPRA Corrective Action Baseline:	No
Corrective Action Workload Universe:	No
Subject to Corrective Action Universe:	No
Non-TSDFs Where RCRA CA has Been Imposed Universe:	No
TSDFs Potentially Subject to CA Under 3004 (u)/(v) Universe:	No
TSDFs Only Subject to CA under Discretionary Auth Universe:	No
Corrective Action Priority Ranking:	No NCAPS ranking
Environmental Control Indicator:	No
Institutional Control Indicator:	No
Human Exposure Controls Indicator:	N/A
Groundwater Controls Indicator:	N/A
Significant Non-Complier Universe:	No
Unaddressed Significant Non-Complier Universe:	No
Addressed Significant Non-Complier Universe:	No
Significant Non-Complier With a Compliance Schedule Universe:	No
Handler Date of Last Change:	20030829
Recognized Trader-Importer:	No
Recognized Trader-Exporter:	No
Importer of Spent Lead Acid Batteries:	No
Exporter of Spent Lead Acid Batteries:	No
Sub-Part P Indicator:	No

Hazardous Waste Summary:

Waste Code:	D001
Waste Description:	IGNITABLE WASTE

Handler - Owner Operator:

Owner/Operator Indicator:	Owner
Owner/Operator Name:	TRAMMELL CROW COMPANY
Legal Status:	Private
Date Became Current:	19980901
Owner/Operator Address:	5 CONCOURSE PKWY STE 1600
Owner/Operator City,State,Zip:	ATLANTA, GA 30325

Map ID
Direction
Distance
Elevation

MAP FINDINGS

Site

Database(s)

EDR ID Number
EPA ID Number

TRAMMELL CROW COMPANY (Continued)

1007118626

Owner/Operator Telephone: 678-409-2558

Owner/Operator Indicator: Operator
Owner/Operator Name: TRAMMELL CROW COMPANY
Legal Status: Private
Date Became Current: 19980901
Owner/Operator Address: 5 CONCOURSE PKWY STE 1600
Owner/Operator City,State,Zip: ATLANTA, GA 30325
Owner/Operator Telephone: 678-409-2558

Owner/Operator Indicator: Operator
Owner/Operator Name: TRAMMELL CROW COMPANY
Legal Status: Private
Date Became Current: 19980901
Owner/Operator Address: 5 CONCOURSE PKWY STE 1600
Owner/Operator City,State,Zip: ATLANTA, GA 30325
Owner/Operator Telephone: 678-409-2558

Owner/Operator Indicator: Owner
Owner/Operator Name: TRAMMELL CROW COMPANY
Legal Status: Private
Date Became Current: 19980901
Owner/Operator Address: 5 CONCOURSE PKWY STE 1600
Owner/Operator City,State,Zip: ATLANTA, GA 30325
Owner/Operator Telephone: 678-409-2558

Historic Generators:

Receive Date: 20030203
Handler Name: TRAMMELL CROW COMPANY
Federal Waste Generator Description: Small Quantity Generator
Large Quantity Handler of Universal Waste: No
Recognized Trader Importer: No
Recognized Trader Exporter: No
Spent Lead Acid Battery Importer: No
Spent Lead Acid Battery Exporter: No
Current Record: No

Receive Date: 20030612
Handler Name: TRAMMELL CROW COMPANY
Federal Waste Generator Description: Not a generator, verified
Large Quantity Handler of Universal Waste: No
Recognized Trader Importer: No
Recognized Trader Exporter: No
Spent Lead Acid Battery Importer: No
Spent Lead Acid Battery Exporter: No
Current Record: Yes

List of NAICS Codes and Descriptions:

NAICS Code: 32311
NAICS Description: PRINTING

Facility Has Received Notices of Violations:

Violations: No Violations Found

Evaluation Action Summary:

Map ID
Direction
Distance
Elevation

MAP FINDINGS

Site

Database(s)

EDR ID Number
EPA ID Number

TRAMMELL CROW COMPANY (Continued)

1007118626

Evaluations:

No Evaluations Found

A4
West
1/8-1/4
0.203 mi.
1074 ft.

CONDITION MONITORING SERVICES
5970 UNITY DRIVE SUITE F
NORCROSS, GA 30071

RCRA NonGen / NLR
FINDS
ECHO

1000243152
GAD053611273

Site 1 of 3 in cluster A

Relative:
Higher

RCRA NonGen / NLR:

Actual:
1052 ft.

Date Form Received by Agency: 20050531
Handler Name: CONDITION MONITORING SERVICES
Handler Address: 5970 UNITY DRIVE SUITE F
Handler City,State,Zip: NORCROSS, GA 30071
EPA ID: GAD053611273
Contact Name: KENNETH HOMER
Contact Address: 5970 UNITY DRIVE SUITE F
Contact City,State,Zip: NORCROSS, GA 30071
Contact Telephone: 404-447-0003
EPA Region: 04
Land Type: Private
Federal Waste Generator Description: Not a generator, verified
State District Owner: GA
State District: BS
Mailing Address: PO BOX 4275
Mailing City,State,Zip: NORCROSS, GA 30091
Owner Name: NATIONAL LIFE OF VERMONT
Owner Type: Private
Operator Name: OPERNAME
Operator Type: Municipal
Short-Term Generator Activity: No
Importer Activity: No
Mixed Waste Generator: No
Transporter Activity: No
Transfer Facility Activity: No
Recycler Activity with Storage: No
Small Quantity On-Site Burner Exemption: No
Smelting Melting and Refining Furnace Exemption: No
Underground Injection Control: No
Off-Site Waste Receipt: No
Universal Waste Indicator: No
Universal Waste Destination Facility: No
Federal Universal Waste: No
Active Site State-Reg Handler: ---
Hazardous Secondary Material Indicator: NN
Commercial TSD Indicator: No
2018 GPRA Permit Baseline: Not on the Baseline
2018 GPRA Renewals Baseline: Not on the Baseline
202 GPRA Corrective Action Baseline: No
Corrective Action Workload Universe: No
Subject to Corrective Action Universe: No
Non-TSDFs Where RCRA CA has Been Imposed Universe: No
TSDFs Potentially Subject to CA Under 3004 (u)/(v) Universe: No
TSDFs Only Subject to CA under Discretionary Auth Universe: No
Corrective Action Priority Ranking: No NCAPS ranking
Environmental Control Indicator: No
Institutional Control Indicator: No
Human Exposure Controls Indicator: N/A

Map ID
Direction
Distance
Elevation

MAP FINDINGS

Site

Database(s)

EDR ID Number
EPA ID Number

CONDITION MONITORING SERVICES (Continued)

1000243152

Groundwater Controls Indicator: N/A
Significant Non-Complier Universe: No
Unaddressed Significant Non-Complier Universe: No
Addressed Significant Non-Complier Universe: No
Significant Non-Complier With a Compliance Schedule Universe: No
Handler Date of Last Change: 20050819
Recognized Trader-Importer: No
Recognized Trader-Exporter: No
Importer of Spent Lead Acid Batteries: No
Exporter of Spent Lead Acid Batteries: No
Sub-Part P Indicator: No

Hazardous Waste Summary:

Waste Code: D001
Waste Description: IGNITABLE WASTE

Waste Code: F005
Waste Description: THE FOLLOWING SPENT NONHALOGENATED SOLVENTS: TOLUENE, METHYL ETHYL KETONE, CARBON DISULFIDE, ISOBUTANOL, PYRIDINE, BENZENE, 2-ETHOXYETHANOL, AND 2-NITROPROPANE; ALL SPENT SOLVENT MIXTURES/BLENDS CONTAINING, BEFORE USE, A TOTAL OF TEN PERCENT OR MORE (BY VOLUME) OF ONE OR MORE OF THE ABOVE NONHALOGENATED SOLVENTS OR THOSE SOLVENTS LISTED IN F001, F002, OR F004; AND STILL BOTTOMS FROM THE RECOVERY OF THESE SPENT SOLVENTS AND SPENT SOLVENT MIXTURES.

Handler - Owner Operator:

Owner/Operator Indicator: Owner
Owner/Operator Name: NATIONAL LIFE OF VERMONT
Legal Status: Private
Owner/Operator Address: NATIONAL LIFE DR
Owner/Operator City,State,Zip: MOUNT PELIER, VT 05604
Owner/Operator Telephone: 802-229-3333

Owner/Operator Indicator: Owner
Owner/Operator Name: NATIONAL LIFE OF VERMONT
Legal Status: Private
Owner/Operator Address: NATIONAL LIFE DR
Owner/Operator City,State,Zip: MOUNT PELIER, VT 05604
Owner/Operator Telephone: 802-229-3333

Owner/Operator Indicator: Operator
Owner/Operator Name: OPERNAME
Legal Status: Municipal
Owner/Operator Address: OPERSTREET
Owner/Operator City,State,Zip: OPERCITY, WY 99999
Owner/Operator Telephone: 404-555-1212

Owner/Operator Indicator: Operator
Owner/Operator Name: OPERNAME
Legal Status: Municipal
Owner/Operator Address: OPERSTREET
Owner/Operator City,State,Zip: OPERCITY, WY 99999
Owner/Operator Telephone: 404-555-1212

Map ID
Direction
Distance
Elevation

MAP FINDINGS

Site

Database(s)

EDR ID Number
EPA ID Number

CONDITION MONITORING SERVICES (Continued)

1000243152

Historic Generators:

Receive Date: 20050531
Handler Name: CONDITION MONITORING SERVICES
Federal Waste Generator Description: Not a generator, verified
State District Owner: GA
Large Quantity Handler of Universal Waste: No
Recognized Trader Importer: No
Recognized Trader Exporter: No
Spent Lead Acid Battery Importer: No
Spent Lead Acid Battery Exporter: No
Current Record: Yes

Receive Date: 19921116
Handler Name: CONDITION MONITORING SERVICES
Federal Waste Generator Description: Conditionally Exempt Small Quantity Generator
State District Owner: GA
Large Quantity Handler of Universal Waste: No
Recognized Trader Importer: No
Recognized Trader Exporter: No
Spent Lead Acid Battery Importer: No
Spent Lead Acid Battery Exporter: No
Current Record: No

List of NAICS Codes and Descriptions:

NAICS Codes: No NAICS Codes Found

Facility Has Received Notices of Violation:

Found Violation: Yes
Agency Which Determined Violation: State
Violation Short Description: Generators - General
Date Violation was Determined: 19921102
Actual Return to Compliance Date: 19921215
Return to Compliance Qualifier: Observed
Violation Responsible Agency: State
Enforcement Identifier: 001
Date of Enforcement Action: 19930226
Enforcement Responsible Agency: State
Enforcement Attorney: GA
Corrective Action Component: No
Enforcement Type: FINAL 3008(A) COMPLIANCE ORDER
Enforcement Responsible Person: GACDW
Enforcement Responsible Sub-Organization: GF
Proposed Amount: 15000
Final Monetary Amount: 3000
Final Count: 1
Final Amount: 3000

Found Violation: Yes
Agency Which Determined Violation: State
Violation Short Description: Generators - General
Date Violation was Determined: 19921102
Actual Return to Compliance Date: 19921215
Return to Compliance Qualifier: Observed
Violation Responsible Agency: State
Enforcement Identifier: 001
Date of Enforcement Action: 19930226

Map ID
Direction
Distance
Elevation

MAP FINDINGS

Site

Database(s)

EDR ID Number
EPA ID Number

CONDITION MONITORING SERVICES (Continued)

1000243152

Enforcement Responsible Agency:	State
Enforcement Attorney:	GA
Corrective Action Component:	No
Enforcement Type:	FINAL 3008(A) COMPLIANCE ORDER
Enforcement Responsible Person:	GACDW
Enforcement Responsible Sub-Organization:	GF
Proposed Amount:	15000
Final Monetary Amount:	3000
Final Count:	1
Final Amount:	3000
Found Violation:	No
Found Violation:	Yes
Agency Which Determined Violation:	State
Violation Short Description:	Generators - General
Date Violation was Determined:	19921102
Actual Return to Compliance Date:	19921215
Return to Compliance Qualifier:	Observed
Violation Responsible Agency:	State
Enforcement Identifier:	001
Date of Enforcement Action:	19930226
Enforcement Responsible Agency:	State
Enforcement Attorney:	GA
Corrective Action Component:	No
Enforcement Type:	FINAL 3008(A) COMPLIANCE ORDER
Enforcement Responsible Person:	GACDW
Enforcement Responsible Sub-Organization:	GF
Proposed Amount:	15000
Final Monetary Amount:	3000
Final Count:	1
Final Amount:	3000
Found Violation:	No
Found Violation:	Yes
Agency Which Determined Violation:	State
Violation Short Description:	Generators - General
Date Violation was Determined:	19921102
Actual Return to Compliance Date:	19921215
Return to Compliance Qualifier:	Observed
Violation Responsible Agency:	State
Enforcement Identifier:	001
Date of Enforcement Action:	19930226
Enforcement Responsible Agency:	State
Enforcement Attorney:	GA
Corrective Action Component:	No
Enforcement Type:	FINAL 3008(A) COMPLIANCE ORDER
Enforcement Responsible Person:	GACDW
Enforcement Responsible Sub-Organization:	GF
Proposed Amount:	15000
Final Monetary Amount:	3000
Final Count:	1
Final Amount:	3000
Evaluation Action Summary:	
Evaluation Date:	19921027

Map ID
Direction
Distance
Elevation

MAP FINDINGS

Site

Database(s)

EDR ID Number
EPA ID Number

CONDITION MONITORING SERVICES (Continued)

1000243152

Evaluation Responsible Agency: State
Found Violation: Yes
Evaluation Type Description: COMPLIANCE EVALUATION INSPECTION ON-SITE
Evaluation Responsible Person Identifier: GACDW
Evaluation Responsible Sub-Organization: GF
Actual Return to Compliance Date: 19921215

Evaluation Date: 19921027
Evaluation Responsible Agency: State
Found Violation: Yes
Evaluation Type Description: COMPLIANCE EVALUATION INSPECTION ON-SITE
Evaluation Responsible Person Identifier: GACDW
Evaluation Responsible Sub-Organization: GF
Actual Return to Compliance Date: 19921215

Evaluation Date: 19921215
Evaluation Responsible Agency: State
Found Violation: No
Evaluation Type Description: NOT A SIGNIFICANT NON-COMPLIER

Evaluation Date: 19921027
Evaluation Responsible Agency: State
Found Violation: Yes
Evaluation Type Description: COMPLIANCE EVALUATION INSPECTION ON-SITE
Evaluation Responsible Person Identifier: GACDW
Evaluation Responsible Sub-Organization: GF
Actual Return to Compliance Date: 19921215

Evaluation Date: 19921102
Evaluation Responsible Agency: State
Found Violation: No
Evaluation Type Description: SIGNIFICANT NON-COMPLIER

Evaluation Date: 19921027
Evaluation Responsible Agency: State
Found Violation: Yes
Evaluation Type Description: COMPLIANCE EVALUATION INSPECTION ON-SITE
Evaluation Responsible Person Identifier: GACDW
Evaluation Responsible Sub-Organization: GF
Actual Return to Compliance Date: 19921215

FINDS:

Registry ID: 110005668054

Click Here:

Environmental Interest/Information System:

RCRAInfo is a national information system that supports the Resource Conservation and Recovery Act (RCRA) program through the tracking of events and activities related to facilities that generate, transport, and treat, store, or dispose of hazardous waste. RCRAInfo allows RCRA program staff to track the notification, permit, compliance, and corrective action activities required under RCRA.

[Click this hyperlink](#) while viewing on your computer to access additional FINDS: detail in the EDR Site Report.

Map ID
Direction
Distance
Elevation

MAP FINDINGS

Site

Database(s)

EDR ID Number
EPA ID Number

CONDITION MONITORING SERVICES (Continued)

1000243152

ECHO:

Envid: 1000243152
Registry ID: 110005668054
DFR URL: <http://echo.epa.gov/detailed-facility-report?fid=110005668054>
Name: CONDITION MONITORING SERVICES
Address: 5970 UNITY DRIVE SUITE F
City,State,Zip: NORCROSS, GA 30071

A5
West
1/8-1/4
0.205 mi.
1081 ft.

TEMCO ENGINEERING
5990-G UNITY DR
NORCROSS, GA 30071
Site 2 of 3 in cluster A

RCRA NonGen / NLR 1000504546
GAD981280910

Relative:
Higher

RCRA NonGen / NLR:

Actual:
1051 ft.

Date Form Received by Agency: 19980608
Handler Name: TEMCO ENGINEERING
Handler Address: 5990-G UNITY DR
Handler City,State,Zip: NORCROSS, GA 30071
EPA ID: GAD981280910
Contact Name: THOMAS MCCLOSKEY
Contact Address: 5990-G UNITY DR
Contact City,State,Zip: NORCROSS, GA 30071
Contact Telephone: 404-263-9628
EPA Region: 04
Land Type: Private
Federal Waste Generator Description: Not a generator, verified
Mailing Address: UNITY DR
Mailing City,State,Zip: NORCROSS, GA 30071
Owner Name: TOM MCCLOSKEY
Owner Type: Private
Short-Term Generator Activity: No
Importer Activity: No
Mixed Waste Generator: No
Transporter Activity: No
Transfer Facility Activity: No
Recycler Activity with Storage: No
Small Quantity On-Site Burner Exemption: No
Smelting Melting and Refining Furnace Exemption: No
Underground Injection Control: No
Off-Site Waste Receipt: No
Universal Waste Indicator: No
Universal Waste Destination Facility: No
Federal Universal Waste: No
Active Site State-Reg Handler: ---
Hazardous Secondary Material Indicator: NN
Commercial TSD Indicator: No
2018 GPRA Permit Baseline: Not on the Baseline
2018 GPRA Renewals Baseline: Not on the Baseline
202 GPRA Corrective Action Baseline: No
Corrective Action Workload Universe: No
Subject to Corrective Action Universe: No
Non-TSDFs Where RCRA CA has Been Imposed Universe: No
TSDFs Potentially Subject to CA Under 3004 (u)/(v) Universe: No
TSDFs Only Subject to CA under Discretionary Auth Universe: No
Corrective Action Priority Ranking: No NCAPS ranking
Environmental Control Indicator: No

Map ID
Direction
Distance
Elevation

MAP FINDINGS

Site

Database(s)

EDR ID Number
EPA ID Number

TEMCO ENGINEERING (Continued)

1000504546

Institutional Control Indicator:	No
Human Exposure Controls Indicator:	N/A
Groundwater Controls Indicator:	N/A
Significant Non-Complier Universe:	No
Unaddressed Significant Non-Complier Universe:	No
Addressed Significant Non-Complier Universe:	No
Significant Non-Complier With a Compliance Schedule Universe:	No
Handler Date of Last Change:	20000902
Recognized Trader-Importer:	No
Recognized Trader-Exporter:	No
Importer of Spent Lead Acid Batteries:	No
Exporter of Spent Lead Acid Batteries:	No
Sub-Part P Indicator:	No

Hazardous Waste Summary:

Waste Code:	D001
Waste Description:	IGNITABLE WASTE

Handler - Owner Operator:

Owner/Operator Indicator:	Owner
Owner/Operator Name:	TOM MCCLOSKEY
Legal Status:	Private
Owner/Operator Address:	5990 E UNITY DR
Owner/Operator City,State,Zip:	NORCROSS, GA 30071
Owner/Operator Telephone:	404-263-9628

Historic Generators:

Receive Date:	19980608
Handler Name:	TEMCO ENGINEERING
Federal Waste Generator Description:	Not a generator, verified
Large Quantity Handler of Universal Waste:	No
Recognized Trader Importer:	No
Recognized Trader Exporter:	No
Spent Lead Acid Battery Importer:	No
Spent Lead Acid Battery Exporter:	No
Current Record:	Yes

List of NAICS Codes and Descriptions:

NAICS Codes:	No NAICS Codes Found
--------------	----------------------

Facility Has Received Notices of Violations:

Violations:	No Violations Found
-------------	---------------------

Evaluation Action Summary:

Evaluations:	No Evaluations Found
--------------	----------------------

Map ID
Direction
Distance
Elevation

MAP FINDINGS

EDR ID Number
EPA ID Number

	Site	Database(s)	
A6	ATLANTA SCREEN SERVICES INC	RCRA NonGen / NLR	1000153228
West	5990-C UNITY DR		GAD981237860
1/8-1/4	NORCROSS, GA 30071		
0.205 mi.			
1081 ft.	Site 3 of 3 in cluster A		
Relative:	RCRA NonGen / NLR:		
Higher	Date Form Received by Agency:	20070712	
	Handler Name:	ATLANTA SCREEN SERVICES INC	
Actual:	Handler Address:	5990-C UNITY DR	
1051 ft.	Handler City,State,Zip:	NORCROSS, GA 30071	
	EPA ID:	GAD981237860	
	Contact Name:	FRED ZIMMERMAN	
	Contact Address:	5990-C UNITY DR	
	Contact City,State,Zip:	NORCROSS, GA 30071	
	Contact Telephone:	404-448-9129	
	EPA Region:	04	
	Federal Waste Generator Description:	Not a generator, verified	
	Mailing Address:	UNITY DR	
	Mailing City,State,Zip:	NORCROSS, GA 30071	
	Owner Name:	ZIMMERMAN FRED	
	Owner Type:	Private	
	Operator Name:	OPERNAME	
	Operator Type:	Private	
	Short-Term Generator Activity:	No	
	Importer Activity:	No	
	Mixed Waste Generator:	No	
	Transporter Activity:	No	
	Transfer Facility Activity:	No	
	Recycler Activity with Storage:	No	
	Small Quantity On-Site Burner Exemption:	No	
	Smelting Melting and Refining Furnace Exemption:	No	
	Underground Injection Control:	No	
	Off-Site Waste Receipt:	No	
	Universal Waste Indicator:	No	
	Universal Waste Destination Facility:	No	
	Federal Universal Waste:	No	
	Active Site State-Reg Handler:	---	
	Hazardous Secondary Material Indicator:	NN	
	Commercial TSD Indicator:	No	
	2018 GPRA Permit Baseline:	Not on the Baseline	
	2018 GPRA Renewals Baseline:	Not on the Baseline	
	202 GPRA Corrective Action Baseline:	No	
	Corrective Action Workload Universe:	No	
	Subject to Corrective Action Universe:	No	
	Non-TSDFs Where RCRA CA has Been Imposed Universe:	No	
	TSDFs Potentially Subject to CA Under 3004 (u)/(v) Universe:	No	
	TSDFs Only Subject to CA under Discretionary Auth Universe:	No	
	Corrective Action Priority Ranking:	No NCAPS ranking	
	Environmental Control Indicator:	No	
	Institutional Control Indicator:	No	
	Human Exposure Controls Indicator:	N/A	
	Groundwater Controls Indicator:	N/A	
	Significant Non-Complier Universe:	No	
	Unaddressed Significant Non-Complier Universe:	No	
	Addressed Significant Non-Complier Universe:	No	
	Significant Non-Complier With a Compliance Schedule Universe:	No	
	Handler Date of Last Change:	20070713	
	Recognized Trader-Importer:	No	

Map ID
Direction
Distance
Elevation

MAP FINDINGS

Site

Database(s)

EDR ID Number
EPA ID Number

ATLANTA SCREEN SERVICES INC (Continued)

1000153228

Recognized Trader-Exporter:	No
Importer of Spent Lead Acid Batteries:	No
Exporter of Spent Lead Acid Batteries:	No
Sub-Part P Indicator:	No

Hazardous Waste Summary:

Waste Code:	D001
Waste Description:	IGNITABLE WASTE

Waste Code:	F003
Waste Description:	THE FOLLOWING SPENT NONHALOGENATED SOLVENTS: XYLENE, ACETONE, ETHYL ACETATE, ETHYL BENZENE, ETHYL ETHER, METHYL ISOBUTYL KETONE, N-BUTYL ALCOHOL, CYCLOHEXANONE, AND METHANOL; ALL SPENT SOLVENT MIXTURES/BLENDS CONTAINING, BEFORE USE, ONLY THE ABOVE SPENT NONHALOGENATED SOLVENTS; AND ALL SPENT SOLVENT MIXTURES/BLENDS CONTAINING, BEFORE USE, ONE OR MORE OF THE ABOVE NONHALOGENATED SOLVENTS, AND A TOTAL OF TEN PERCENT OR MORE (BY VOLUME) OF ONE OR MORE OF THOSE SOLVENTS LISTED IN F001, F002, F004, AND F005; AND STILL BOTTOMS FROM THE RECOVERY OF THESE SPENT SOLVENTS AND SPENT SOLVENT MIXTURES.

Handler - Owner Operator:

Owner/Operator Indicator:	Owner
Owner/Operator Name:	ZIMMERMAN FRED
Legal Status:	Private
Owner/Operator Address:	OWNERSTREET
Owner/Operator City,State,Zip:	OWNERCITY, WY 99999
Owner/Operator Telephone:	404-555-1212

Owner/Operator Indicator:	Operator
Owner/Operator Name:	OPERNAME
Legal Status:	Private
Owner/Operator Address:	OPERSTREET
Owner/Operator City,State,Zip:	OPERCITY, WY 99999
Owner/Operator Telephone:	404-555-1212

Owner/Operator Indicator:	Owner
Owner/Operator Name:	ZIMMERMAN FRED
Legal Status:	Private
Owner/Operator Address:	OWNERSTREET
Owner/Operator City,State,Zip:	OWNERCITY, WY 99999
Owner/Operator Telephone:	404-555-1212

Owner/Operator Indicator:	Operator
Owner/Operator Name:	OPERNAME
Legal Status:	Private
Owner/Operator Address:	OPERSTREET
Owner/Operator City,State,Zip:	OPERCITY, WY 99999
Owner/Operator Telephone:	404-555-1212

Historic Generators:

Receive Date:	20070712
Handler Name:	ATLANTA SCREEN SERVICES INC
Federal Waste Generator Description:	Not a generator, verified
Large Quantity Handler of Universal Waste:	No

Map ID
Direction
Distance
Elevation

MAP FINDINGS

Site

Database(s)

EDR ID Number
EPA ID Number

ATLANTA SCREEN SERVICES INC (Continued)

1000153228

Recognized Trader Importer: No
Recognized Trader Exporter: No
Spent Lead Acid Battery Importer: No
Spent Lead Acid Battery Exporter: No
Current Record: Yes

Receive Date: 19871009
Handler Name: ATLANTA SCREEN SERVICES INC
Federal Waste Generator Description: Small Quantity Generator
Large Quantity Handler of Universal Waste: No
Recognized Trader Importer: No
Recognized Trader Exporter: No
Spent Lead Acid Battery Importer: No
Spent Lead Acid Battery Exporter: No
Current Record: No

List of NAICS Codes and Descriptions:
NAICS Codes: No NAICS Codes Found

Facility Has Received Notices of Violations:
Violations: No Violations Found

Evaluation Action Summary:
Evaluations: No Evaluations Found

7
NNE
1/8-1/4
0.215 mi.
1135 ft.

ITR AMERICA LLC DBA HEAVY QUIP
5854 GOSHEN SPRINGS RD
NORCROSS, GA 30071

RCRA NonGen / NLR
FINDS
ECHO

1000978763
GA0000898577

Relative:
Higher
Actual:
1062 ft.

RCRA NonGen / NLR:
Date Form Received by Agency: 20100504
Handler Name: ITR AMERICA LLC DBA HEAVY QUIP
Handler Address: 5854 GOSHEN SPRINGS RD
Handler City,State,Zip: NORCROSS, GA 30071
EPA ID: GA0000898577
Contact Name: CHRIS GILLES
Contact Address: PO BOX 40
Contact City,State,Zip: NORCROSS, GA 30091
Contact Telephone: 219-947-8230
Contact Email: JDEBRUHL@HEAVYQUIP.COM
Contact Title: CFO
EPA Region: 04
Land Type: Private
Federal Waste Generator Description: Not a generator, verified
Mailing Address: PO BOX 40
Mailing City,State,Zip: NORCROSS, GA 30091
Owner Name: GERALD CRYSTAL TRUST
Owner Type: Private
Operator Name: HEAVY QUIP
Operator Type: Private
Short-Term Generator Activity: No
Importer Activity: No
Mixed Waste Generator: No

Map ID
Direction
Distance
Elevation

MAP FINDINGS

Site

Database(s)

EDR ID Number
EPA ID Number

ITR AMERICA LLC DBA HEAVY QUIP (Continued)

1000978763

Transporter Activity:	No
Transfer Facility Activity:	No
Recycler Activity with Storage:	No
Small Quantity On-Site Burner Exemption:	No
Smelting Melting and Refining Furnace Exemption:	No
Underground Injection Control:	No
Off-Site Waste Receipt:	No
Universal Waste Indicator:	No
Universal Waste Destination Facility:	No
Federal Universal Waste:	No
Active Site State-Reg Handler:	---
Hazardous Secondary Material Indicator:	NN
Commercial TSD Indicator:	No
2018 GPRA Permit Baseline:	Not on the Baseline
2018 GPRA Renewals Baseline:	Not on the Baseline
202 GPRA Corrective Action Baseline:	No
Corrective Action Workload Universe:	No
Subject to Corrective Action Universe:	No
Non-TSDs Where RCRA CA has Been Imposed Universe:	No
TSDs Potentially Subject to CA Under 3004 (u)/(v) Universe:	No
TSDs Only Subject to CA under Discretionary Auth Universe:	No
Corrective Action Priority Ranking:	No NCAPS ranking
Environmental Control Indicator:	No
Institutional Control Indicator:	No
Human Exposure Controls Indicator:	N/A
Groundwater Controls Indicator:	N/A
Significant Non-Complier Universe:	No
Unaddressed Significant Non-Complier Universe:	No
Addressed Significant Non-Complier Universe:	No
Significant Non-Complier With a Compliance Schedule Universe:	No
Handler Date of Last Change:	20150930
Recognized Trader-Importer:	No
Recognized Trader-Exporter:	No
Importer of Spent Lead Acid Batteries:	No
Exporter of Spent Lead Acid Batteries:	No
Sub-Part P Indicator:	No

Hazardous Waste Summary:

Waste Code:	D001
Waste Description:	IGNITABLE WASTE
Waste Code:	D018
Waste Description:	BENZENE
Waste Code:	D039
Waste Description:	TETRACHLOROETHYLENE
Waste Code:	D040
Waste Description:	TRICHLORETHYLENE

Handler - Owner Operator:

Owner/Operator Indicator:	Owner
Owner/Operator Name:	GERALD CRYSTAL TRUST
Legal Status:	Private
Owner/Operator Address:	PO BOX 23309

Map ID
Direction
Distance
Elevation

MAP FINDINGS

Site

Database(s)

EDR ID Number
EPA ID Number

ITR AMERICA LLC DBA HEAVY QUIP (Continued)

1000978763

Owner/Operator City,State,Zip:	JACKSON, MS 39225
Owner/Operator Telephone:	601-969-6910
Owner/Operator Indicator:	Owner
Owner/Operator Name:	CRAWLER PARTS INC
Legal Status:	Private
Date Became Current:	19960101
Owner/Operator Address:	P O BOX 84227
Owner/Operator City,State,Zip:	PEARL, MS 39288
Owner/Operator Indicator:	Owner
Owner/Operator Name:	GERALD CRYSTAL TRUST
Legal Status:	Private
Owner/Operator Address:	PO BOX 23309
Owner/Operator City,State,Zip:	JACKSON, MS 39225
Owner/Operator Telephone:	601-969-6910
Owner/Operator Indicator:	Operator
Owner/Operator Name:	JOSEPH M DEBRUHL
Legal Status:	Private
Date Became Current:	20081103
Owner/Operator City,State,Zip:	GA
Owner/Operator Indicator:	Owner
Owner/Operator Name:	GERALD CRYSTAL TRUST
Legal Status:	Private
Owner/Operator Address:	PO BOX 23309
Owner/Operator City,State,Zip:	JACKSON, MS 39225
Owner/Operator Telephone:	601-969-6910
Owner/Operator Indicator:	Owner
Owner/Operator Name:	ITR AMERICA LLC DBA HEAVYQUIP
Legal Status:	Private
Date Became Current:	19690701
Owner/Operator Address:	PO BOX 54227
Owner/Operator City,State,Zip:	PEARL, MS 39288
Owner/Operator Indicator:	Owner
Owner/Operator Name:	GERALD CRYSTAL TRUST
Legal Status:	Private
Owner/Operator Address:	PO BOX 23309
Owner/Operator City,State,Zip:	JACKSON, MS 39225
Owner/Operator Telephone:	601-969-6910
Owner/Operator Indicator:	Operator
Owner/Operator Name:	HEAVY QUIP
Legal Status:	Private
Date Became Current:	19650101
Owner/Operator Indicator:	Operator
Owner/Operator Name:	JOSEPH M DEBRUHL
Legal Status:	Private
Date Became Current:	20081103
Owner/Operator City,State,Zip:	GA
Owner/Operator Indicator:	Operator
Owner/Operator Name:	HEAVY QUIP

Map ID
Direction
Distance
Elevation

MAP FINDINGS

Site

Database(s)

EDR ID Number
EPA ID Number

ITR AMERICA LLC DBA HEAVY QUIP (Continued)

1000978763

Legal Status:	Private
Date Became Current:	19650101
Owner/Operator Indicator:	Owner
Owner/Operator Name:	CRAWLER PARTS INC
Legal Status:	Private
Date Became Current:	19960101
Owner/Operator Address:	P O BOX 84227
Owner/Operator City,State,Zip:	PEARL, MS 39288
Owner/Operator Indicator:	Operator
Owner/Operator Name:	HEAVY QUIP
Legal Status:	Private
Date Became Current:	19650101
Owner/Operator Indicator:	Owner
Owner/Operator Name:	CRAWLER PARTS INC
Legal Status:	Private
Date Became Current:	19960101
Owner/Operator Address:	P O BOX 84227
Owner/Operator City,State,Zip:	PEARL, MS 39288
Owner/Operator Indicator:	Owner
Owner/Operator Name:	ITR AMERICA LLC DBA HEAVYQUIP
Legal Status:	Private
Date Became Current:	19690701
Owner/Operator Address:	PO BOX 54227
Owner/Operator City,State,Zip:	PEARL, MS 39288

Historic Generators:

Receive Date:	19940902
Handler Name:	HEAVY QUIP
Federal Waste Generator Description:	Small Quantity Generator
Large Quantity Handler of Universal Waste:	No
Recognized Trader Importer:	No
Recognized Trader Exporter:	No
Spent Lead Acid Battery Importer:	No
Spent Lead Acid Battery Exporter:	No
Current Record:	No
Receive Date:	20060120
Handler Name:	HEAVY QUIP
Federal Waste Generator Description:	Small Quantity Generator
Large Quantity Handler of Universal Waste:	No
Recognized Trader Importer:	No
Recognized Trader Exporter:	No
Spent Lead Acid Battery Importer:	No
Spent Lead Acid Battery Exporter:	No
Current Record:	No
Receive Date:	20081203
Handler Name:	ITR AMERICA LLC DBA HEAVY QUIP
Federal Waste Generator Description:	Conditionally Exempt Small Quantity Generator
Large Quantity Handler of Universal Waste:	No
Recognized Trader Importer:	No
Recognized Trader Exporter:	No
Spent Lead Acid Battery Importer:	No

Map ID
Direction
Distance
Elevation

MAP FINDINGS

Site

Database(s)

EDR ID Number
EPA ID Number

ITR AMERICA LLC DBA HEAVY QUIP (Continued)

1000978763

Spent Lead Acid Battery Exporter: No
Current Record: No

Receive Date: 20100504
Handler Name: ITR AMERICA LLC DBA HEAVY QUIP
Federal Waste Generator Description: Not a generator, verified
Large Quantity Handler of Universal Waste: No
Recognized Trader Importer: No
Recognized Trader Exporter: No
Spent Lead Acid Battery Importer: No
Spent Lead Acid Battery Exporter: No
Current Record: Yes

List of NAICS Codes and Descriptions:

NAICS Code: 81131
NAICS Description: COMMERCIAL AND INDUSTRIAL MACHINERY AND EQUIPMENT (EXCEPT AUTOMOTIVE AND ELECTRONIC) REPAIR AND MAINTENANCE

Facility Has Received Notices of Violation:

Found Violation: Yes
Agency Which Determined Violation: State
Violation Short Description: Generators - General
Date Violation was Determined: 20060120
Actual Return to Compliance Date: 20060413
Return to Compliance Qualifier: Documented
Violation Responsible Agency: State
Scheduled Compliance Date: 20060410
Enforcement Identifier: 001
Date of Enforcement Action: 20060320
Enforcement Responsible Agency: State
Corrective Action Component: No
Enforcement Type: WRITTEN INFORMAL
Enforcement Responsible Person: GAJAW
Enforcement Responsible Sub-Organization: GC

Found Violation: No

Evaluation Action Summary:

Evaluation Date: 20060120
Evaluation Responsible Agency: State
Found Violation: Yes
Evaluation Type Description: COMPLIANCE EVALUATION INSPECTION ON-SITE
Evaluation Responsible Person Identifier: GAJAW
Evaluation Responsible Sub-Organization: GC
Actual Return to Compliance Date: 20060413
Scheduled Compliance Date: 20060410

Evaluation Date: 20081105
Evaluation Responsible Agency: State
Found Violation: No
Evaluation Type Description: COMPLIANCE EVALUATION INSPECTION ON-SITE
Evaluation Responsible Person Identifier: GAMEW
Evaluation Responsible Sub-Organization: HW

Map ID
Direction
Distance
Elevation

MAP FINDINGS

Site

Database(s)

EDR ID Number
EPA ID Number

ITR AMERICA LLC DBA HEAVY QUIP (Continued)

1000978763

FINDS:

Registry ID: 110066982536

Click Here:

Environmental Interest/Information System:

RCRAInfo is a national information system that supports the Resource Conservation and Recovery Act (RCRA) program through the tracking of events and activities related to facilities that generate, transport, and treat, store, or dispose of hazardous waste. RCRAInfo allows RCRA program staff to track the notification, permit, compliance, and corrective action activities required under RCRA.

[Click this hyperlink](#) while viewing on your computer to access additional FINDS: detail in the EDR Site Report.

ECHO:

Envid: 1000978763
Registry ID: 110066982536
DFR URL: <http://echo.epa.gov/detailed-facility-report?fid=110066982536>
Name: ITR AMERICA LLC DBA HEAVY QUIP
Address: 5854 GOSHEN SPRINGS RD
City,State,Zip: NORCROSS, GA 30071

8
ENE
1/8-1/4
0.249 mi.
1317 ft.

NU LOOK AUTO BODY
5845H OAK BROOK PKWY
NORCROSS, GA 30093

RCRA-SQG 1009216782
GAR000043547

Relative:
Higher

Actual:
1018 ft.

RCRA-SQG:

Date Form Received by Agency:	20100505
Handler Name:	NU LOOK AUTO BODY
Handler Address:	5845H OAK BROOK PKWY
Handler City,State,Zip:	NORCROSS, GA 30093
EPA ID:	GAR000043547
Contact Name:	MIKE J JAMES
Contact Address:	OAK BROOK PKWY
Contact City,State,Zip:	NORCROSS, GA 30093
Contact Telephone:	770-449-8446
Contact Fax:	770-449-6228
Contact Email:	JMJAMES68@AOL.COM
Contact Title:	OWNER
EPA Region:	04
Land Type:	Private
Federal Waste Generator Description:	Small Quantity Generator
Non-Notifier:	O
Active Site Indicator:	Handler Activities
Mailing Address:	OAK BROOK PKWY
Mailing City,State,Zip:	NORCROSS, GA 30093
Owner Name:	HIGHWOOD PROPERTIES
Owner Type:	Private
Operator Name:	MIKE JAMES - RON HAGEMAN
Operator Type:	Private
Short-Term Generator Activity:	No
Importer Activity:	No
Mixed Waste Generator:	No
Transporter Activity:	No

Map ID
Direction
Distance
Elevation

MAP FINDINGS

Site

Database(s)

EDR ID Number
EPA ID Number

NU LOOK AUTO BODY (Continued)

1009216782

Transfer Facility Activity:	No
Recycler Activity with Storage:	No
Small Quantity On-Site Burner Exemption:	No
Smelting Melting and Refining Furnace Exemption:	No
Underground Injection Control:	No
Off-Site Waste Receipt:	No
Universal Waste Indicator:	Yes
Universal Waste Destination Facility:	Yes
Federal Universal Waste:	Yes
Active Site State-Reg Handler:	---
Hazardous Secondary Material Indicator:	NN
Commercial TSD Indicator:	No
2018 GPRA Permit Baseline:	Not on the Baseline
2018 GPRA Renewals Baseline:	Not on the Baseline
202 GPRA Corrective Action Baseline:	No
Corrective Action Workload Universe:	No
Subject to Corrective Action Universe:	No
Non-TSDs Where RCRA CA has Been Imposed Universe:	No
TSDs Potentially Subject to CA Under 3004 (u)/(v) Universe:	No
TSDs Only Subject to CA under Discretionary Auth Universe:	No
Corrective Action Priority Ranking:	No NCAPS ranking
Environmental Control Indicator:	No
Institutional Control Indicator:	No
Human Exposure Controls Indicator:	N/A
Groundwater Controls Indicator:	N/A
Significant Non-Complier Universe:	No
Unaddressed Significant Non-Complier Universe:	No
Addressed Significant Non-Complier Universe:	No
Significant Non-Complier With a Compliance Schedule Universe:	No
Handler Date of Last Change:	20100506
Recognized Trader-Importer:	No
Recognized Trader-Exporter:	No
Importer of Spent Lead Acid Batteries:	No
Exporter of Spent Lead Acid Batteries:	No
Sub-Part P Indicator:	No

Hazardous Waste Summary:

Waste Code:	D001
Waste Description:	IGNITABLE WASTE

Waste Code:	D035
Waste Description:	METHYL ETHYL KETONE

Waste Code:	F003
Waste Description:	THE FOLLOWING SPENT NONHALOGENATED SOLVENTS: XYLENE, ACETONE, ETHYL ACETATE, ETHYL BENZENE, ETHYL ETHER, METHYL ISOBUTYL KETONE, N-BUTYL ALCOHOL, CYCLOHEXANONE, AND METHANOL; ALL SPENT SOLVENT MIXTURES/BLENDS CONTAINING, BEFORE USE, ONLY THE ABOVE SPENT NONHALOGENATED SOLVENTS; AND ALL SPENT SOLVENT MIXTURES/BLENDS CONTAINING, BEFORE USE, ONE OR MORE OF THE ABOVE NONHALOGENATED SOLVENTS, AND A TOTAL OF TEN PERCENT OR MORE (BY VOLUME) OF ONE OR MORE OF THOSE SOLVENTS LISTED IN F001, F002, F004, AND F005; AND STILL BOTTOMS FROM THE RECOVERY OF THESE SPENT SOLVENTS AND SPENT SOLVENT MIXTURES.

Waste Code:	F005
-------------	------

Map ID
Direction
Distance
Elevation

MAP FINDINGS

Site

Database(s)

EDR ID Number
EPA ID Number

NU LOOK AUTO BODY (Continued)

1009216782

Waste Description:

THE FOLLOWING SPENT NONHALOGENATED SOLVENTS: TOLUENE, METHYL ETHYL KETONE, CARBON DISULFIDE, ISOBUTANOL, PYRIDINE, BENZENE, 2-ETHOXYETHANOL, AND 2-NITROPROPANE; ALL SPENT SOLVENT MIXTURES/BLENDS CONTAINING, BEFORE USE, A TOTAL OF TEN PERCENT OR MORE (BY VOLUME) OF ONE OR MORE OF THE ABOVE NONHALOGENATED SOLVENTS OR THOSE SOLVENTS LISTED IN F001, F002, OR F004; AND STILL BOTTOMS FROM THE RECOVERY OF THESE SPENT SOLVENTS AND SPENT SOLVENT MIXTURES.

Handler - Owner Operator:

Owner/Operator Indicator:
Owner/Operator Name:
Legal Status:
Date Became Current:

Operator
MIKE JAMES - RON HAGEMAN
Private
20010201

Owner/Operator Indicator:
Owner/Operator Name:
Legal Status:
Date Became Current:
Owner/Operator Address:
Owner/Operator City,State,Zip:

Owner
HIGHWOOD PROPERTIES
Private
19851101
2200 CENTURY PKWY STE 800
ATLANTA, GA 30345

Owner/Operator Indicator:
Owner/Operator Name:
Legal Status:
Date Became Current:
Owner/Operator City,State,Zip:

Operator
MIKE JAMES
Private
20010201
GA

Owner/Operator Indicator:
Owner/Operator Name:
Legal Status:
Date Became Current:
Owner/Operator Address:
Owner/Operator City,State,Zip:

Owner
HIGHWOOD PROPERTIES
Private
19851101
2200 CENTURY PKWY STE 800
ATLANTA, GA 30345

Owner/Operator Indicator:
Owner/Operator Name:
Legal Status:
Date Became Current:

Operator
MIKE JAMES - RON HAGEMAN
Private
20010201

Owner/Operator Indicator:
Owner/Operator Name:
Legal Status:
Date Became Current:
Owner/Operator Address:
Owner/Operator City,State,Zip:

Owner
HIGHWOOD PROPERTIES
Private
19851101
2200 CENTURY PKWY STE 800
ATLANTA, GA 30345

Owner/Operator Indicator:
Owner/Operator Name:
Legal Status:
Date Became Current:
Owner/Operator City,State,Zip:

Operator
MIKE JAMES
Private
20010201
GA

Owner/Operator Indicator:
Owner/Operator Name:
Legal Status:
Date Became Current:

Operator
MIKE JAMES - RON HAGEMAN
Private
20010201

Map ID
Direction
Distance
Elevation

MAP FINDINGS

Site

Database(s)

EDR ID Number
EPA ID Number

NU LOOK AUTO BODY (Continued)

1009216782

Owner/Operator Indicator: Owner
Owner/Operator Name: COBALT AND REIT
Legal Status: Private
Date Became Current: 20070912
Owner/Operator Address: PO BOX 202235 DEPT. 23501
Owner/Operator City,State,Zip: DALLAS, TX 75320-2235

Owner/Operator Indicator: Owner
Owner/Operator Name: MIKE JAMES
Legal Status: Private
Date Became Current: 20020202
Owner/Operator Address: 5845 H OAK BROOK PKWY
Owner/Operator City,State,Zip: NORCROSS, GA 30093
Owner/Operator Telephone: 770-449-8446

Owner/Operator Indicator: Owner
Owner/Operator Name: COBALT AND REIT
Legal Status: Private
Date Became Current: 20070912
Owner/Operator Address: PO BOX 202235 DEPT. 23501
Owner/Operator City,State,Zip: DALLAS, TX 75320-2235

Historic Generators:

Receive Date: 20051208
Handler Name: NULOOK AUTO BODY
Federal Waste Generator Description: Small Quantity Generator
Large Quantity Handler of Universal Waste: No
Recognized Trader Importer: No
Recognized Trader Exporter: No
Spent Lead Acid Battery Importer: No
Spent Lead Acid Battery Exporter: No
Current Record: No

Receive Date: 20090528
Handler Name: NULOOK AUTO BODY
Federal Waste Generator Description: Small Quantity Generator
Large Quantity Handler of Universal Waste: No
Recognized Trader Importer: No
Recognized Trader Exporter: No
Spent Lead Acid Battery Importer: No
Spent Lead Acid Battery Exporter: No
Current Record: No

Receive Date: 20100505
Handler Name: NU LOOK AUTO BODY
Federal Waste Generator Description: Small Quantity Generator
Large Quantity Handler of Universal Waste: Yes
Recognized Trader Importer: No
Recognized Trader Exporter: No
Spent Lead Acid Battery Importer: No
Spent Lead Acid Battery Exporter: No
Current Record: Yes

List of NAICS Codes and Descriptions:

NAICS Code: 811121
NAICS Description: AUTOMOTIVE BODY, PAINT, AND INTERIOR REPAIR AND MAINTENANCE

Map ID
Direction
Distance
Elevation

MAP FINDINGS

Site

Database(s)

EDR ID Number
EPA ID Number

NU LOOK AUTO BODY (Continued)

1009216782

Facility Has Received Notices of Violation:

Found Violation:	Yes
Agency Which Determined Violation:	State
Violation Short Description:	Generators - Pre-transport
Date Violation was Determined:	20081030
Actual Return to Compliance Date:	20090106
Return to Compliance Qualifier:	Documented
Violation Responsible Agency:	State
Enforcement Identifier:	001
Date of Enforcement Action:	20091230
Enforcement Responsible Agency:	State
Corrective Action Component:	No
Enforcement Type:	FINAL 3008(A) COMPLIANCE ORDER
Enforcement Responsible Person:	GAMEW
Enforcement Responsible Sub-Organization:	HW
Final Monetary Amount:	2500
Paid Amount:	2500
Final Count:	1
Final Amount:	2500
Found Violation:	Yes
Agency Which Determined Violation:	State
Violation Short Description:	Generators - Records/Reporting
Date Violation was Determined:	20051207
Actual Return to Compliance Date:	20060726
Return to Compliance Qualifier:	Observed
Violation Responsible Agency:	State
Enforcement Identifier:	001
Date of Enforcement Action:	20060508
Enforcement Responsible Agency:	State
Corrective Action Component:	No
Enforcement Type:	INITIAL 3008(A) COMPLIANCE
Enforcement Responsible Person:	GAJAW
Enforcement Responsible Sub-Organization:	GC
Found Violation:	No
Found Violation:	Yes
Agency Which Determined Violation:	State
Violation Short Description:	TSD IS-Container Use and Management
Date Violation was Determined:	20081030
Actual Return to Compliance Date:	20090106
Return to Compliance Qualifier:	Documented
Violation Responsible Agency:	State
Enforcement Identifier:	001
Date of Enforcement Action:	20091230
Enforcement Responsible Agency:	State
Corrective Action Component:	No
Enforcement Type:	FINAL 3008(A) COMPLIANCE ORDER
Enforcement Responsible Person:	GAMEW
Enforcement Responsible Sub-Organization:	HW
Final Monetary Amount:	2500
Paid Amount:	2500
Final Count:	1
Final Amount:	2500
Found Violation:	Yes

Map ID
Direction
Distance
Elevation

MAP FINDINGS

Site

Database(s)

EDR ID Number
EPA ID Number

NU LOOK AUTO BODY (Continued)

1009216782

Agency Which Determined Violation: State
Violation Short Description: Generators - Pre-transport
Date Violation was Determined: 20051207
Actual Return to Compliance Date: 20060726
Return to Compliance Qualifier: Observed
Violation Responsible Agency: State
Enforcement Identifier: 001
Date of Enforcement Action: 20060608
Enforcement Responsible Agency: State
Corrective Action Component: No
Disposition Status Date: 20060726
Disposition Status: AS
Disposition Status Description: ACTION SATISFIED (CASE CLOSED)
Enforcement Type: FINAL 3008(A) COMPLIANCE ORDER
Enforcement Responsible Person: GAJAW
Enforcement Responsible Sub-Organization: GC
Final Monetary Amount: 2000
Paid Amount: 2000
Final Count: 1
Final Amount: 2000

Found Violation: Yes
Agency Which Determined Violation: State
Violation Short Description: Generators - Pre-transport
Date Violation was Determined: 20051207
Actual Return to Compliance Date: 20060726
Return to Compliance Qualifier: Observed
Violation Responsible Agency: State
Enforcement Identifier: 001
Date of Enforcement Action: 20060508
Enforcement Responsible Agency: State
Corrective Action Component: No
Enforcement Type: INITIAL 3008(A) COMPLIANCE
Enforcement Responsible Person: GAJAW
Enforcement Responsible Sub-Organization: GC

Found Violation: Yes
Agency Which Determined Violation: State
Violation Short Description: Generators - Pre-transport
Date Violation was Determined: 20051207
Actual Return to Compliance Date: 20060726
Return to Compliance Qualifier: Observed
Violation Responsible Agency: State
Enforcement Identifier: 001
Date of Enforcement Action: 20060217
Enforcement Responsible Agency: State
Corrective Action Component: No
Enforcement Type: INITIAL 3008(A) COMPLIANCE
Enforcement Responsible Person: GAJAW
Enforcement Responsible Sub-Organization: GC

Found Violation: Yes
Agency Which Determined Violation: State
Violation Short Description: Generators - Pre-transport
Date Violation was Determined: 20081030
Actual Return to Compliance Date: 20090106
Return to Compliance Qualifier: Documented

Map ID
Direction
Distance
Elevation

MAP FINDINGS

Site

Database(s)

EDR ID Number
EPA ID Number

NU LOOK AUTO BODY (Continued)

1009216782

Violation Responsible Agency: State
Enforcement Identifier: 001
Date of Enforcement Action: 20081212
Enforcement Responsible Agency: State
Corrective Action Component: No
Enforcement Type: INITIAL 3008(A) COMPLIANCE
Enforcement Responsible Person: GAMEW
Enforcement Responsible Sub-Organization: HW

Found Violation: No

Found Violation: Yes
Agency Which Determined Violation: State
Violation Short Description: Generators - General
Date Violation was Determined: 20051207
Actual Return to Compliance Date: 20051207
Return to Compliance Qualifier: Observed
Violation Responsible Agency: State
Enforcement Identifier: 001
Date of Enforcement Action: 20060217
Enforcement Responsible Agency: State
Corrective Action Component: No
Enforcement Type: INITIAL 3008(A) COMPLIANCE
Enforcement Responsible Person: GAJAW
Enforcement Responsible Sub-Organization: GC

Found Violation: Yes
Agency Which Determined Violation: State
Violation Short Description: Generators - Pre-transport
Date Violation was Determined: 20081030
Actual Return to Compliance Date: 20090106
Return to Compliance Qualifier: Documented
Violation Responsible Agency: State
Enforcement Identifier: 001
Date of Enforcement Action: 20091230
Enforcement Responsible Agency: State
Corrective Action Component: No
Enforcement Type: FINAL 3008(A) COMPLIANCE ORDER
Enforcement Responsible Person: GAMEW
Enforcement Responsible Sub-Organization: HW
Final Monetary Amount: 2500
Paid Amount: 2500
Final Count: 1
Final Amount: 2500

Found Violation: Yes
Agency Which Determined Violation: State
Violation Short Description: Generators - Pre-transport
Date Violation was Determined: 20051207
Actual Return to Compliance Date: 20060726
Return to Compliance Qualifier: Observed
Violation Responsible Agency: State
Enforcement Identifier: 001
Date of Enforcement Action: 20060608
Enforcement Responsible Agency: State
Corrective Action Component: No
Disposition Status Date: 20060726

Map ID
Direction
Distance
Elevation

MAP FINDINGS

Site

Database(s)

EDR ID Number
EPA ID Number

NU LOOK AUTO BODY (Continued)

1009216782

Disposition Status: AS
Disposition Status Description: ACTION SATISFIED (CASE CLOSED)
Enforcement Type: FINAL 3008(A) COMPLIANCE ORDER
Enforcement Responsible Person: GAJAW
Enforcement Responsible Sub-Organization: GC
Final Monetary Amount: 2000
Paid Amount: 2000
Final Count: 1
Final Amount: 2000

Found Violation: Yes
Agency Which Determined Violation: State
Violation Short Description: Generators - Pre-transport
Date Violation was Determined: 20051207
Actual Return to Compliance Date: 20060726
Return to Compliance Qualifier: Observed
Violation Responsible Agency: State
Enforcement Identifier: 001
Date of Enforcement Action: 20060508
Enforcement Responsible Agency: State
Corrective Action Component: No
Enforcement Type: INITIAL 3008(A) COMPLIANCE
Enforcement Responsible Person: GAJAW
Enforcement Responsible Sub-Organization: GC

Found Violation: Yes
Agency Which Determined Violation: State
Violation Short Description: Generators - Pre-transport
Date Violation was Determined: 20051207
Actual Return to Compliance Date: 20060726
Return to Compliance Qualifier: Observed
Violation Responsible Agency: State
Enforcement Identifier: 001
Date of Enforcement Action: 20060608
Enforcement Responsible Agency: State
Corrective Action Component: No
Disposition Status Date: 20060726
Disposition Status: AS
Disposition Status Description: ACTION SATISFIED (CASE CLOSED)
Enforcement Type: FINAL 3008(A) COMPLIANCE ORDER
Enforcement Responsible Person: GAJAW
Enforcement Responsible Sub-Organization: GC
Final Monetary Amount: 2000
Paid Amount: 2000
Final Count: 1
Final Amount: 2000

Found Violation: Yes
Agency Which Determined Violation: State
Violation Short Description: Generators - Manifest
Date Violation was Determined: 20051207
Actual Return to Compliance Date: 20060726
Return to Compliance Qualifier: Observed
Violation Responsible Agency: State
Enforcement Identifier: 001
Date of Enforcement Action: 20060217
Enforcement Responsible Agency: State

Map ID
Direction
Distance
Elevation

MAP FINDINGS

Site

Database(s)

EDR ID Number
EPA ID Number

NU LOOK AUTO BODY (Continued)

1009216782

Corrective Action Component: No
Enforcement Type: INITIAL 3008(A) COMPLIANCE
Enforcement Responsible Person: GAJAW
Enforcement Responsible Sub-Organization: GC

Found Violation: Yes
Agency Which Determined Violation: State
Violation Short Description: TSD IS-Container Use and Management
Date Violation was Determined: 20081030
Actual Return to Compliance Date: 20090106
Return to Compliance Qualifier: Documented
Violation Responsible Agency: State
Enforcement Identifier: 001
Date of Enforcement Action: 20081212
Enforcement Responsible Agency: State
Corrective Action Component: No
Enforcement Type: INITIAL 3008(A) COMPLIANCE
Enforcement Responsible Person: GAMEW
Enforcement Responsible Sub-Organization: HW

Found Violation: No

Found Violation: Yes
Agency Which Determined Violation: State
Violation Short Description: Generators - Pre-transport
Date Violation was Determined: 20051207
Actual Return to Compliance Date: 20060726
Return to Compliance Qualifier: Observed
Violation Responsible Agency: State
Enforcement Identifier: 001
Date of Enforcement Action: 20060508
Enforcement Responsible Agency: State
Corrective Action Component: No
Enforcement Type: INITIAL 3008(A) COMPLIANCE
Enforcement Responsible Person: GAJAW
Enforcement Responsible Sub-Organization: GC

Found Violation: Yes
Agency Which Determined Violation: State
Violation Short Description: Generators - Pre-transport
Date Violation was Determined: 20081030
Actual Return to Compliance Date: 20090106
Return to Compliance Qualifier: Documented
Violation Responsible Agency: State
Enforcement Identifier: 001
Date of Enforcement Action: 20091230
Enforcement Responsible Agency: State
Corrective Action Component: No
Enforcement Type: FINAL 3008(A) COMPLIANCE ORDER
Enforcement Responsible Person: GAMEW
Enforcement Responsible Sub-Organization: HW
Final Monetary Amount: 2500
Paid Amount: 2500
Final Count: 1
Final Amount: 2500

Found Violation: Yes

Map ID
Direction
Distance
Elevation

MAP FINDINGS

Site

Database(s)

EDR ID Number
EPA ID Number

NU LOOK AUTO BODY (Continued)

1009216782

Agency Which Determined Violation:	State
Violation Short Description:	Generators - Manifest
Date Violation was Determined:	20051207
Actual Return to Compliance Date:	20060726
Return to Compliance Qualifier:	Observed
Violation Responsible Agency:	State
Enforcement Identifier:	001
Date of Enforcement Action:	20060608
Enforcement Responsible Agency:	State
Corrective Action Component:	No
Disposition Status Date:	20060726
Disposition Status:	AS
Disposition Status Description:	ACTION SATISFIED (CASE CLOSED)
Enforcement Type:	FINAL 3008(A) COMPLIANCE ORDER
Enforcement Responsible Person:	GAJAW
Enforcement Responsible Sub-Organization:	GC
Final Monetary Amount:	2000
Paid Amount:	2000
Final Count:	1
Final Amount:	2000
Found Violation:	Yes
Agency Which Determined Violation:	State
Violation Short Description:	TSD IS-Container Use and Management
Date Violation was Determined:	20081030
Actual Return to Compliance Date:	20090106
Return to Compliance Qualifier:	Documented
Violation Responsible Agency:	State
Enforcement Identifier:	001
Date of Enforcement Action:	20081212
Enforcement Responsible Agency:	State
Corrective Action Component:	No
Enforcement Type:	INITIAL 3008(A) COMPLIANCE
Enforcement Responsible Person:	GAMEW
Enforcement Responsible Sub-Organization:	HW
Found Violation:	Yes
Agency Which Determined Violation:	State
Violation Short Description:	Generators - Pre-transport
Date Violation was Determined:	20081030
Actual Return to Compliance Date:	20090106
Return to Compliance Qualifier:	Documented
Violation Responsible Agency:	State
Enforcement Identifier:	001
Date of Enforcement Action:	20081212
Enforcement Responsible Agency:	State
Corrective Action Component:	No
Enforcement Type:	INITIAL 3008(A) COMPLIANCE
Enforcement Responsible Person:	GAMEW
Enforcement Responsible Sub-Organization:	HW
Found Violation:	No
Found Violation:	Yes
Agency Which Determined Violation:	State
Violation Short Description:	Generators - Pre-transport
Date Violation was Determined:	20051207

Map ID
Direction
Distance
Elevation

MAP FINDINGS

Site

Database(s)

EDR ID Number
EPA ID Number

NU LOOK AUTO BODY (Continued)

1009216782

Actual Return to Compliance Date:	20060726
Return to Compliance Qualifier:	Observed
Violation Responsible Agency:	State
Enforcement Identifier:	001
Date of Enforcement Action:	20060508
Enforcement Responsible Agency:	State
Corrective Action Component:	No
Enforcement Type:	INITIAL 3008(A) COMPLIANCE
Enforcement Responsible Person:	GAJAW
Enforcement Responsible Sub-Organization:	GC
Found Violation:	Yes
Agency Which Determined Violation:	State
Violation Short Description:	Generators - Pre-transport
Date Violation was Determined:	20051207
Actual Return to Compliance Date:	20060726
Return to Compliance Qualifier:	Observed
Violation Responsible Agency:	State
Enforcement Identifier:	001
Date of Enforcement Action:	20060217
Enforcement Responsible Agency:	State
Corrective Action Component:	No
Enforcement Type:	INITIAL 3008(A) COMPLIANCE
Enforcement Responsible Person:	GAJAW
Enforcement Responsible Sub-Organization:	GC
Found Violation:	Yes
Agency Which Determined Violation:	State
Violation Short Description:	Generators - Pre-transport
Date Violation was Determined:	20051207
Actual Return to Compliance Date:	20060726
Return to Compliance Qualifier:	Observed
Violation Responsible Agency:	State
Enforcement Identifier:	001
Date of Enforcement Action:	20060608
Enforcement Responsible Agency:	State
Corrective Action Component:	No
Disposition Status Date:	20060726
Disposition Status:	AS
Disposition Status Description:	ACTION SATISFIED (CASE CLOSED)
Enforcement Type:	FINAL 3008(A) COMPLIANCE ORDER
Enforcement Responsible Person:	GAJAW
Enforcement Responsible Sub-Organization:	GC
Final Monetary Amount:	2000
Paid Amount:	2000
Final Count:	1
Final Amount:	2000
Found Violation:	Yes
Agency Which Determined Violation:	State
Violation Short Description:	Generators - Records/Reporting
Date Violation was Determined:	20051207
Actual Return to Compliance Date:	20051207
Return to Compliance Qualifier:	Observed
Violation Responsible Agency:	State
Enforcement Identifier:	001
Date of Enforcement Action:	20060217

Map ID
Direction
Distance
Elevation

MAP FINDINGS

Site

Database(s)

EDR ID Number
EPA ID Number

NU LOOK AUTO BODY (Continued)

1009216782

Enforcement Responsible Agency: State
Corrective Action Component: No
Enforcement Type: INITIAL 3008(A) COMPLIANCE
Enforcement Responsible Person: GAJAW
Enforcement Responsible Sub-Organization: GC

Found Violation: Yes
Agency Which Determined Violation: State
Violation Short Description: Generators - Records/Reporting
Date Violation was Determined: 20051207
Actual Return to Compliance Date: 20060726
Return to Compliance Qualifier: Observed
Violation Responsible Agency: State
Enforcement Identifier: 001
Date of Enforcement Action: 20060608
Enforcement Responsible Agency: State
Corrective Action Component: No
Disposition Status Date: 20060726
Disposition Status: AS
Disposition Status Description: ACTION SATISFIED (CASE CLOSED)
Enforcement Type: FINAL 3008(A) COMPLIANCE ORDER
Enforcement Responsible Person: GAJAW
Enforcement Responsible Sub-Organization: GC
Final Monetary Amount: 2000
Paid Amount: 2000
Final Count: 1
Final Amount: 2000

Found Violation: Yes
Agency Which Determined Violation: State
Violation Short Description: Generators - Pre-transport
Date Violation was Determined: 20081030
Actual Return to Compliance Date: 20090106
Return to Compliance Qualifier: Documented
Violation Responsible Agency: State
Enforcement Identifier: 001
Date of Enforcement Action: 20081212
Enforcement Responsible Agency: State
Corrective Action Component: No
Enforcement Type: INITIAL 3008(A) COMPLIANCE
Enforcement Responsible Person: GAMEW
Enforcement Responsible Sub-Organization: HW

Found Violation: Yes
Agency Which Determined Violation: State
Violation Short Description: Generators - Pre-transport
Date Violation was Determined: 20051207
Actual Return to Compliance Date: 20060726
Return to Compliance Qualifier: Observed
Violation Responsible Agency: State
Enforcement Identifier: 001
Date of Enforcement Action: 20060217
Enforcement Responsible Agency: State
Corrective Action Component: No
Enforcement Type: INITIAL 3008(A) COMPLIANCE
Enforcement Responsible Person: GAJAW
Enforcement Responsible Sub-Organization: GC

Map ID
Direction
Distance
Elevation

MAP FINDINGS

Site

Database(s)

EDR ID Number
EPA ID Number

NU LOOK AUTO BODY (Continued)

1009216782

Found Violation:	Yes
Agency Which Determined Violation:	State
Violation Short Description:	Generators - Manifest
Date Violation was Determined:	20051207
Actual Return to Compliance Date:	20060726
Return to Compliance Qualifier:	Observed
Violation Responsible Agency:	State
Enforcement Identifier:	001
Date of Enforcement Action:	20060508
Enforcement Responsible Agency:	State
Corrective Action Component:	No
Enforcement Type:	INITIAL 3008(A) COMPLIANCE
Enforcement Responsible Person:	GAJAW
Enforcement Responsible Sub-Organization:	GC
Found Violation:	No
Found Violation:	Yes
Agency Which Determined Violation:	State
Violation Short Description:	Generators - Records/Reporting
Date Violation was Determined:	20051207
Actual Return to Compliance Date:	20060726
Return to Compliance Qualifier:	Observed
Violation Responsible Agency:	State
Enforcement Identifier:	001
Date of Enforcement Action:	20060217
Enforcement Responsible Agency:	State
Corrective Action Component:	No
Enforcement Type:	INITIAL 3008(A) COMPLIANCE
Enforcement Responsible Person:	GAJAW
Enforcement Responsible Sub-Organization:	GC
Found Violation:	Yes
Agency Which Determined Violation:	State
Violation Short Description:	Generators - Pre-transport
Date Violation was Determined:	20051207
Actual Return to Compliance Date:	20060726
Return to Compliance Qualifier:	Observed
Violation Responsible Agency:	State
Enforcement Identifier:	001
Date of Enforcement Action:	20060217
Enforcement Responsible Agency:	State
Corrective Action Component:	No
Enforcement Type:	INITIAL 3008(A) COMPLIANCE
Enforcement Responsible Person:	GAJAW
Enforcement Responsible Sub-Organization:	GC
Found Violation:	No
Found Violation:	Yes
Agency Which Determined Violation:	State
Violation Short Description:	TSD IS-Container Use and Management
Date Violation was Determined:	20081030
Actual Return to Compliance Date:	20090106
Return to Compliance Qualifier:	Documented
Violation Responsible Agency:	State

Map ID
Direction
Distance
Elevation

MAP FINDINGS

Site

Database(s)

EDR ID Number
EPA ID Number

NU LOOK AUTO BODY (Continued)

1009216782

Enforcement Identifier: 001
Date of Enforcement Action: 20091230
Enforcement Responsible Agency: State
Corrective Action Component: No
Enforcement Type: FINAL 3008(A) COMPLIANCE ORDER
Enforcement Responsible Person: GAMEW
Enforcement Responsible Sub-Organization: HW
Final Monetary Amount: 2500
Paid Amount: 2500
Final Count: 1
Final Amount: 2500

Found Violation: No

Evaluation Action Summary:

Evaluation Date: 20081030
Evaluation Responsible Agency: State
Found Violation: Yes
Evaluation Type Description: COMPLIANCE EVALUATION INSPECTION ON-SITE
Evaluation Responsible Person Identifier: GAMEW
Evaluation Responsible Sub-Organization: HW
Actual Return to Compliance Date: 20090106

Evaluation Date: 20051207
Evaluation Responsible Agency: State
Found Violation: Yes
Evaluation Type Description: FOCUSED COMPLIANCE INSPECTION
Evaluation Responsible Person Identifier: GAJAW
Evaluation Responsible Sub-Organization: GC
Actual Return to Compliance Date: 20060726

Evaluation Date: 20111115
Evaluation Responsible Agency: State
Found Violation: No
Evaluation Type Description: FOCUSED COMPLIANCE INSPECTION
Evaluation Responsible Person Identifier: GANDP
Evaluation Responsible Sub-Organization: NCU

Evaluation Date: 20081030
Evaluation Responsible Agency: State
Found Violation: Yes
Evaluation Type Description: COMPLIANCE EVALUATION INSPECTION ON-SITE
Evaluation Responsible Person Identifier: GAMEW
Evaluation Responsible Sub-Organization: HW
Actual Return to Compliance Date: 20090106

Evaluation Date: 20051207
Evaluation Responsible Agency: State
Found Violation: Yes
Evaluation Type Description: FOCUSED COMPLIANCE INSPECTION
Evaluation Responsible Person Identifier: GAJAW
Evaluation Responsible Sub-Organization: GC
Actual Return to Compliance Date: 20060726

Evaluation Date: 20051207
Evaluation Responsible Agency: State
Found Violation: Yes

Map ID
Direction
Distance
Elevation

MAP FINDINGS

Site

Database(s)

EDR ID Number
EPA ID Number

NU LOOK AUTO BODY (Continued)

1009216782

Evaluation Type Description:	FOCUSED COMPLIANCE INSPECTION
Evaluation Responsible Person Identifier:	GAJAW
Evaluation Responsible Sub-Organization:	GC
Actual Return to Compliance Date:	20060726
Evaluation Date:	20051207
Evaluation Responsible Agency:	State
Found Violation:	Yes
Evaluation Type Description:	FOCUSED COMPLIANCE INSPECTION
Evaluation Responsible Person Identifier:	GAJAW
Evaluation Responsible Sub-Organization:	GC
Actual Return to Compliance Date:	20060726
Evaluation Date:	20081030
Evaluation Responsible Agency:	State
Found Violation:	Yes
Evaluation Type Description:	COMPLIANCE EVALUATION INSPECTION ON-SITE
Evaluation Responsible Person Identifier:	GAMEW
Evaluation Responsible Sub-Organization:	HW
Actual Return to Compliance Date:	20090106
Evaluation Date:	20060726
Evaluation Responsible Agency:	State
Found Violation:	No
Evaluation Type Description:	COMPLIANCE SCHEDULE EVALUATION
Evaluation Responsible Person Identifier:	GAJAW
Evaluation Responsible Sub-Organization:	GC
Evaluation Date:	20051207
Evaluation Responsible Agency:	State
Found Violation:	Yes
Evaluation Type Description:	FOCUSED COMPLIANCE INSPECTION
Evaluation Responsible Person Identifier:	GAJAW
Evaluation Responsible Sub-Organization:	GC
Actual Return to Compliance Date:	20051207
Evaluation Date:	20081030
Evaluation Responsible Agency:	State
Found Violation:	Yes
Evaluation Type Description:	COMPLIANCE EVALUATION INSPECTION ON-SITE
Evaluation Responsible Person Identifier:	GAMEW
Evaluation Responsible Sub-Organization:	HW
Actual Return to Compliance Date:	20090106
Evaluation Date:	20051207
Evaluation Responsible Agency:	State
Found Violation:	Yes
Evaluation Type Description:	FOCUSED COMPLIANCE INSPECTION
Evaluation Responsible Person Identifier:	GAJAW
Evaluation Responsible Sub-Organization:	GC
Actual Return to Compliance Date:	20060726
Evaluation Date:	20051207
Evaluation Responsible Agency:	State
Found Violation:	Yes
Evaluation Type Description:	FOCUSED COMPLIANCE INSPECTION
Evaluation Responsible Person Identifier:	GAJAW

Map ID
Direction
Distance
Elevation

MAP FINDINGS

Site

Database(s)

EDR ID Number
EPA ID Number

NU LOOK AUTO BODY (Continued)

1009216782

Evaluation Responsible Sub-Organization:	GC
Actual Return to Compliance Date:	20060726
Evaluation Date:	20051207
Evaluation Responsible Agency:	State
Found Violation:	Yes
Evaluation Type Description:	FOCUSED COMPLIANCE INSPECTION
Evaluation Responsible Person Identifier:	GAJAW
Evaluation Responsible Sub-Organization:	GC
Actual Return to Compliance Date:	20060726
Evaluation Date:	20051207
Evaluation Responsible Agency:	State
Found Violation:	Yes
Evaluation Type Description:	FOCUSED COMPLIANCE INSPECTION
Evaluation Responsible Person Identifier:	GAJAW
Evaluation Responsible Sub-Organization:	GC
Actual Return to Compliance Date:	20060726
Evaluation Date:	20081030
Evaluation Responsible Agency:	State
Found Violation:	Yes
Evaluation Type Description:	COMPLIANCE EVALUATION INSPECTION ON-SITE
Evaluation Responsible Person Identifier:	GAMEW
Evaluation Responsible Sub-Organization:	HW
Actual Return to Compliance Date:	20090106
Evaluation Date:	20091230
Evaluation Responsible Agency:	State
Found Violation:	No
Evaluation Type Description:	NOT A SIGNIFICANT NON-COMPLIER
Evaluation Responsible Person Identifier:	GAMEW
Evaluation Responsible Sub-Organization:	HW
Evaluation Date:	20051207
Evaluation Responsible Agency:	State
Found Violation:	Yes
Evaluation Type Description:	FOCUSED COMPLIANCE INSPECTION
Evaluation Responsible Person Identifier:	GAJAW
Evaluation Responsible Sub-Organization:	GC
Actual Return to Compliance Date:	20060726
Evaluation Date:	20081030
Evaluation Responsible Agency:	State
Found Violation:	Yes
Evaluation Type Description:	COMPLIANCE EVALUATION INSPECTION ON-SITE
Evaluation Responsible Person Identifier:	GAMEW
Evaluation Responsible Sub-Organization:	HW
Actual Return to Compliance Date:	20090106
Evaluation Date:	20051207
Evaluation Responsible Agency:	State
Found Violation:	Yes
Evaluation Type Description:	FOCUSED COMPLIANCE INSPECTION
Evaluation Responsible Person Identifier:	GAJAW
Evaluation Responsible Sub-Organization:	GC
Actual Return to Compliance Date:	20060726

Map ID
Direction
Distance
Elevation

MAP FINDINGS

Site

Database(s)

EDR ID Number
EPA ID Number

NU LOOK AUTO BODY (Continued)

1009216782

Evaluation Date: 20081030
Evaluation Responsible Agency: State
Found Violation: Yes
Evaluation Type Description: COMPLIANCE EVALUATION INSPECTION ON-SITE
Evaluation Responsible Person Identifier: GAMEW
Evaluation Responsible Sub-Organization: HW
Actual Return to Compliance Date: 20090106

Evaluation Date: 20081030
Evaluation Responsible Agency: State
Found Violation: Yes
Evaluation Type Description: COMPLIANCE EVALUATION INSPECTION ON-SITE
Evaluation Responsible Person Identifier: GAMEW
Evaluation Responsible Sub-Organization: HW
Actual Return to Compliance Date: 20090106

Evaluation Date: 20111115
Evaluation Responsible Agency: State
Found Violation: No
Evaluation Type Description: COMPLIANCE EVALUATION INSPECTION ON-SITE
Evaluation Responsible Person Identifier: GANDP
Evaluation Responsible Sub-Organization: NCU

Evaluation Date: 20051207
Evaluation Responsible Agency: State
Found Violation: Yes
Evaluation Type Description: FOCUSED COMPLIANCE INSPECTION
Evaluation Responsible Person Identifier: GAJAW
Evaluation Responsible Sub-Organization: GC
Actual Return to Compliance Date: 20060726

Evaluation Date: 20051207
Evaluation Responsible Agency: State
Found Violation: Yes
Evaluation Type Description: FOCUSED COMPLIANCE INSPECTION
Evaluation Responsible Person Identifier: GAJAW
Evaluation Responsible Sub-Organization: GC
Actual Return to Compliance Date: 20060726

Evaluation Date: 20051207
Evaluation Responsible Agency: State
Found Violation: Yes
Evaluation Type Description: FOCUSED COMPLIANCE INSPECTION
Evaluation Responsible Person Identifier: GAJAW
Evaluation Responsible Sub-Organization: GC
Actual Return to Compliance Date: 20060726

Evaluation Date: 20051207
Evaluation Responsible Agency: State
Found Violation: Yes
Evaluation Type Description: FOCUSED COMPLIANCE INSPECTION
Evaluation Responsible Person Identifier: GAJAW
Evaluation Responsible Sub-Organization: GC
Actual Return to Compliance Date: 20051207

Evaluation Date: 20051207

Map ID
Direction
Distance
Elevation

MAP FINDINGS

Site

Database(s)

EDR ID Number
EPA ID Number

NU LOOK AUTO BODY (Continued)

1009216782

Evaluation Responsible Agency:	State
Found Violation:	Yes
Evaluation Type Description:	FOCUSED COMPLIANCE INSPECTION
Evaluation Responsible Person Identifier:	GAJAW
Evaluation Responsible Sub-Organization:	GC
Actual Return to Compliance Date:	20060726
Evaluation Date:	20081030
Evaluation Responsible Agency:	State
Found Violation:	Yes
Evaluation Type Description:	COMPLIANCE EVALUATION INSPECTION ON-SITE
Evaluation Responsible Person Identifier:	GAMEW
Evaluation Responsible Sub-Organization:	HW
Actual Return to Compliance Date:	20090106
Evaluation Date:	20051207
Evaluation Responsible Agency:	State
Found Violation:	Yes
Evaluation Type Description:	FOCUSED COMPLIANCE INSPECTION
Evaluation Responsible Person Identifier:	GAJAW
Evaluation Responsible Sub-Organization:	GC
Actual Return to Compliance Date:	20060726
Evaluation Date:	20051207
Evaluation Responsible Agency:	State
Found Violation:	Yes
Evaluation Type Description:	FOCUSED COMPLIANCE INSPECTION
Evaluation Responsible Person Identifier:	GAJAW
Evaluation Responsible Sub-Organization:	GC
Actual Return to Compliance Date:	20060726
Evaluation Date:	20060608
Evaluation Responsible Agency:	State
Found Violation:	No
Evaluation Type Description:	NOT A SIGNIFICANT NON-COMPLIER
Evaluation Responsible Person Identifier:	GAJAW
Evaluation Responsible Sub-Organization:	GC
Evaluation Date:	20051207
Evaluation Responsible Agency:	State
Found Violation:	Yes
Evaluation Type Description:	FOCUSED COMPLIANCE INSPECTION
Evaluation Responsible Person Identifier:	GAJAW
Evaluation Responsible Sub-Organization:	GC
Actual Return to Compliance Date:	20060726
Evaluation Date:	20051207
Evaluation Responsible Agency:	State
Found Violation:	Yes
Evaluation Type Description:	FOCUSED COMPLIANCE INSPECTION
Evaluation Responsible Person Identifier:	GAJAW
Evaluation Responsible Sub-Organization:	GC
Actual Return to Compliance Date:	20060726
Evaluation Date:	20081030
Evaluation Responsible Agency:	State
Found Violation:	No

Map ID
Direction
Distance
Elevation

MAP FINDINGS

Site

Database(s)

EDR ID Number
EPA ID Number

NU LOOK AUTO BODY (Continued)

1009216782

Evaluation Type Description:	SIGNIFICANT NON-COMPLIER
Evaluation Responsible Person Identifier:	GAMEW
Evaluation Responsible Sub-Organization:	HW
Evaluation Date:	20081030
Evaluation Responsible Agency:	State
Found Violation:	Yes
Evaluation Type Description:	COMPLIANCE EVALUATION INSPECTION ON-SITE
Evaluation Responsible Person Identifier:	GAMEW
Evaluation Responsible Sub-Organization:	HW
Actual Return to Compliance Date:	20090106
Evaluation Date:	20051207
Evaluation Responsible Agency:	State
Found Violation:	No
Evaluation Type Description:	SIGNIFICANT NON-COMPLIER
Evaluation Responsible Person Identifier:	GAJAW
Evaluation Responsible Sub-Organization:	GC

9
WNW
1/4-1/2
0.283 mi.
1493 ft.

BIRCHWOOD FOODS AMMONIA
POSTAL ADDRESS IS UNAVAILABLE FOR THE SITE
NORCROSS, GA

SEMS 1005904038
GAN000407476

Relative:
Higher

Actual:
1057 ft.

SEMS:
Site ID: 0407476
EPA ID: GAN000407476
Name: BIRCHWOOD FOODS AMMONIA
Address: POSTAL ADDRESS IS UNAVAILABLE FOR THE SITE
City,State,Zip: NORCROSS, GA
FIPS Code: 13135
FF: N
NPL: Not on the NPL
Non NPL Status: Removal Only Site (No Site Assessment Work Needed)

SEMS Detail:
Region: 04
Site ID: 0407476
EPA ID: GAN000407476
Site Name: BIRCHWOOD FOODS AMMONIA
NPL: N
FF: N
OU: 00
Action Code: PJ
Action Name: RP EM REM
SEQ: 1
Start Date: 2002-06-25 04:00:00
Finish Date: 6/25/2002 4:00:00 AM
Qual: C
Current Action Lead: EPA Ovrsght

Map ID
Direction
Distance
Elevation

MAP FINDINGS

Site

Database(s)

EDR ID Number
EPA ID Number

10
NNE
1/4-1/2
0.334 mi.
1763 ft.

FORMER QUIKTRIP #705
5770 BROOKHOLLOW PKWY
NORCROSS, GA

LUST 1000859889
UST N/A
Financial Assurance

Relative:
Higher

LUST:

Actual:
1052 ft.

Name: FORMER QUIKTRIP #705
Address: 5770 BROOKHOLLOW PKWY
City,State,Zip: NORCROSS, GA 30071
Facility ID: 09067015
Cleanup Status: Cleanup Initiated
Date Received: 11/24/1998
Project Officer: William Logan
Project Name: UST - 1 - QUIKTRIP #705
Site Code Description: Owner/Operator funded site

Name: FORMER QUIKTRIP #705
Address: 5770 BROOKHOLLOW PKWY
City,State,Zip: NORCROSS, GA 30071
Facility ID: 09067015
Cleanup Status: NFA - Suspected Release
Project Officer: Shaheer Muhanna
Project Name: UST - 2 - QUIKTRIP #705
Site Code Description: Owner/Operator funded site

Name: FORMER QUIKTRIP #705
Address: 5770 BROOKHOLLOW PKWY
City,State,Zip: NORCROSS, GA 30071
Facility ID: 09067015
Cleanup Status: NFA - Suspected Release
Project Officer: EPD Migration
Project Name: UST - 3 - QUIKTRIP #705
Site Code Description: Owner/Operator funded site

Name: FORMER QUIKTRIP #705
Address: 5770 BROOKHOLLOW PKWY
City,State,Zip: NORCROSS, GA 30071
Facility ID: 09067015
Cleanup Status: NFA - Suspected Release
Project Officer: EPD Migration
Project Name: UST - 4 - QUIKTRIP #705
Site Code Description: Owner/Operator funded site

Name: FORMER QUIKTRIP #705
Address: 5770 BROOKHOLLOW PKWY
City,State,Zip: NORCROSS, GA 30071
Facility ID: 09067015
Cleanup Status: NFA - Suspected Release
Project Officer: EPD Migration
Project Name: UST - 5 - QUIKTRIP #705
Site Code Description: Owner/Operator funded site

Name: FORMER QUIKTRIP #705
Address: 5770 BROOKHOLLOW PKWY
City,State,Zip: NORCROSS, GA 30071
Facility ID: 09067015
Cleanup Status: NFA - Suspected Release
Project Officer: EPD Migration

Map ID
Direction
Distance
Elevation

MAP FINDINGS

Site

Database(s)

EDR ID Number
EPA ID Number

FORMER QUIKTRIP #705 (Continued)

1000859889

Project Name: UST - 6 - QUIKTRIP #705
Site Code Description: Owner/Operator funded site

Name: FORMER QUIKTRIP #705
Address: 5770 BROOKHOLLOW PKWY
City,State,Zip: NORCROSS, GA 30071
Facility ID: 09067015
Cleanup Status: NFA - Suspected Release
Project Officer: EPD Migration
Project Name: UST - 8 - QUIKTRIP #705
Site Code Description: Owner/Operator funded site

Name: FORMER QUIKTRIP #705
Address: 5770 BROOKHOLLOW PKWY
City,State,Zip: NORCROSS, GA 30071
Facility ID: 09067015
Cleanup Status: NFA - Suspected Release
Project Officer: EPD Migration
Project Name: UST - 7 - QUIKTRIP #705
Site Code Description: Owner/Operator funded site

UST:
Name: FORMER QUIKTRIP #705
Address: 5770 BROOKHOLLOW PKWY
City,State,Zip: NORCROSS, GA

Tank Info:
Tankid: 1
Name: FORMER QUIKTRIP #705
Address: 5770 BROOKHOLLOW PKWY
Tank Status: Removed from Ground
City: NORCROSS
Tank Material: Fiberglass
Pipe Type: Pressurized
Overfill Type: Ball Float
Install Date: 11/15/1989
Facility ID: 9067015
Product: Gas (Historical Use)
Pipe Material: Copper
Overfill Protection: FALSE
Overfill Installed: 02/01/1990
Tank Exempt From Spill: FALSE
Date Spill Device Installed: 02/01/1990

Tankid: 2
Name: FORMER QUIKTRIP #705
Address: 5770 BROOKHOLLOW PKWY
Tank Status: Removed from Ground
City: NORCROSS
Tank Material: Fiberglass
Pipe Type: Pressurized
Overfill Type: Ball Float
Install Date: 11/15/1989
Facility ID: 9067015
Product: Gas (Historical Use)
Pipe Material: Copper
Overfill Protection: FALSE

Map ID
Direction
Distance
Elevation

MAP FINDINGS

Site

Database(s)

EDR ID Number
EPA ID Number

FORMER QUIKTRIP #705 (Continued)

1000859889

Overfill Installed: 02/01/1990
Tank Exempt From Spill: FALSE
Date Spill Device Installed: 02/01/1990

Tankid: 3
Name: FORMER QUIKTRIP #705
Address: 5770 BROOKHOLLOW PKWY
Tank Status: Removed from Ground
City: NORCROSS
Tank Material: Fiberglass
Pipe Type: Pressurized
Overfill Type: Ball Float
Install Date: 11/15/1989
Facility ID: 9067015
Product: Gas (Historical Use)
Pipe Material: Copper
Overfill Protection: FALSE
Overfill Installed: 02/01/1990
Tank Exempt From Spill: FALSE
Date Spill Device Installed: 02/01/1990

GA Financial Assurance 1:

Name: FORMER QUIKTRIP #705
Address: 5770 BROOKHOLLOW PKWY
City,State,Zip: NORCROSS, GA 30071
Region: 1
Facility ID: 9067015
Financial Responsibility: Self Insured
Location Start Date: 03/26/1990
Location End Date: 06/22/2018
Location Status: Close
Location Type: Gas Station
Facility Status: ACTIVE

11
WSW
1/4-1/2
0.466 mi.
2460 ft.

CHEVRON STATION #40735
5645 JIMMY CARTER BLVD
NORCROSS, GA

LUST **U001479776**
UST **N/A**
Financial Assurance

Relative:
Higher
Actual:
1064 ft.

LUST:
Name: CHEVRON STATION #40735
Address: 5645 JIMMY CARTER BLVD
City,State,Zip: NORCROSS, GA 30071
Facility ID: 00670312
Cleanup Status: NFA -Monitoring Only (MNA)
Date Received: 02/16/1996
Project Officer: Ron Wallace
Project Name: UST - 1 - CHEVRON STATION #40735
Site Code Description: Owner/Operator funded site
No Further Action Date: 03/04/2005

UST:
Name: CHEVRON STATION #40735
Address: 5645 JIMMY CARTER BLVD
City,State,Zip: NORCROSS, GA

Map ID
Direction
Distance
Elevation

MAP FINDINGS

Site

Database(s)

EDR ID Number
EPA ID Number

CHEVRON STATION #40735 (Continued)

U001479776

Tank Info:

Tankid: 1
Name: CHEVRON STATION #40735
Address: 5645 JIMMY CARTER BLVD
Tank Status: Removed from Ground
City: NORCROSS
Tank Material: Cathodically Protected Steel
Install Date: 04/28/1964
Facility ID: 670312
Product: Gas (Historical Use)
Pipe Material: Galvanized Steel

Tankid: 2
Name: CHEVRON STATION #40735
Address: 5645 JIMMY CARTER BLVD
Tank Status: Removed from Ground
City: NORCROSS
Tank Material: Cathodically Protected Steel
Install Date: 04/28/1964
Facility ID: 670312
Product: Gas (Historical Use)
Pipe Material: Galvanized Steel

Tankid: 3
Name: CHEVRON STATION #40735
Address: 5645 JIMMY CARTER BLVD
Tank Status: Removed from Ground
City: NORCROSS
Tank Material: Cathodically Protected Steel
Install Date: 04/28/1964
Facility ID: 670312
Product: Gas (Historical Use)
Pipe Material: Galvanized Steel

Tankid: 4
Name: CHEVRON STATION #40735
Address: 5645 JIMMY CARTER BLVD
Tank Status: Removed from Ground
City: NORCROSS
Tank Material: Cathodically Protected Steel
Install Date: 04/28/1964
Facility ID: 670312
Product: Used Oil
Pipe Material: Galvanized Steel
Overfill Protection: TRUE
Tank Exempt From Spill: TRUE

GA Financial Assurance 1:

Name: CHEVRON STATION #40735
Address: 5645 JIMMY CARTER BLVD
City,State,Zip: NORCROSS, GA 30071
Region: 1
Facility ID: 670312
Location Start Date: 04/23/1986
Location End Date: 02/20/1992

Map ID
Direction
Distance
Elevation

MAP FINDINGS

Site

Database(s)

EDR ID Number
EPA ID Number

CHEVRON STATION #40735 (Continued)

U001479776

Location Status: Close
Location Type: Gas Station
Facility Status: INACTIVE

12
West
1/4-1/2
0.491 mi.
2591 ft.

ZEESHAAN ENTERPRISES INC
5725 JIMMY CARTER BLVD
NORCROSS, GA

LUST **U001479534**
UST **N/A**

Financial Assurance

Relative:
Higher

Actual:
1060 ft.

LUST:

Name: ZEESHAAN ENTERPRISES INC
Address: 5725 JIMMY CARTER BLVD
City,State,Zip: NORCROSS, GA 30071
Facility ID: 00670004
Cleanup Status: NFA - No Further Action
Date Received: 01/08/1992
Project Officer: EPD Migration
Project Name: UST - 1 - ZEESHAAN ENTERPRISES INC
Site Code Description: Not Eligible GUST trust fund reimbursement site
No Further Action Date: 05/24/2000

UST:

Name: ZEESHAAN ENTERPRISES INC
Address: 5725 JIMMY CARTER BLVD
City,State,Zip: NORCROSS, GA

Contact:

LEMIR ID: 143181
Facility ID: 670004
Facility Status: Active
Location Status: Active
Contact First Name: YASMIN
Contact Last Name: SAMANI
Contact Email: zandz786@gmail.com
Company Name: MIRAJ ENTERPRISES INC
Mailing Address: 5725 JIMMY CARTER BLVD
Mailing City: NORCROSS
Mailing State: GA
Mailing Zip: 30071
Contact Telephone: 404 7843495

Tank Info:

Tankid: 1
Name: ZEESHAAN ENTERPRISES INC
Address: 5725 JIMMY CARTER BLVD
Tank Status: Removed from Ground
City: NORCROSS
Tank Material: Double Walled
Pipe Type: Pressurized
Install Date: 01/03/1978
Facility ID: 670004
Product: Gas (Historical Use)
Pipe Material: Fiberglass Reinforced Plastic

Tankid: 2
Name: ZEESHAAN ENTERPRISES INC

Map ID
Direction
Distance
Elevation

MAP FINDINGS

Site

Database(s)

EDR ID Number
EPA ID Number

ZEESHAAN ENTERPRISES INC (Continued)

U001479534

Address: 5725 JIMMY CARTER BLVD
Tank Status: Removed from Ground
City: NORCROSS
Tank Material: Double Walled
Pipe Type: Pressurized
Install Date: 01/03/1978
Facility ID: 670004
Product: Gas (Historical Use)
Pipe Material: Fiberglass Reinforced Plastic

Tankid: 3
Name: ZEESHAAN ENTERPRISES INC
Address: 5725 JIMMY CARTER BLVD
Tank Status: Removed from Ground
City: NORCROSS
Tank Material: Double Walled
Pipe Type: Pressurized
Install Date: 01/03/1978
Facility ID: 670004
Product: Gas (Historical Use)
Pipe Material: Fiberglass Reinforced Plastic

Tankid: 4
Name: ZEESHAAN ENTERPRISES INC
Address: 5725 JIMMY CARTER BLVD
Tank Status: Removed from Ground
City: NORCROSS
Tank Material: Fiberglass
Pipe Type: Pressurized
Install Date: 04/30/1985
Facility ID: 670004
Product: Diesel
Pipe Material: Fiberglass Reinforced Plastic

Tankid: 5
Name: ZEESHAAN ENTERPRISES INC
Address: 5725 JIMMY CARTER BLVD
Tank Status: Currently in Use
City: NORCROSS
Tank Material: Fiberglass Double Walled
Pipe Type: Pressurized
Overfill Type: Ball Float
Install Date: 10/07/1993
Facility ID: 670004
Product: Regular
Pipe Material: Fiberglass Reinforced Plastic
Overfill Protection: FALSE
Overfill Installed: 10/07/1993
Tank Exempt From Spill: FALSE
Date Spill Device Installed: 10/07/1993

Tankid: 6
Name: ZEESHAAN ENTERPRISES INC
Address: 5725 JIMMY CARTER BLVD
Tank Status: Currently in Use
City: NORCROSS
Tank Material: Fiberglass Double Walled

Map ID
Direction
Distance
Elevation

MAP FINDINGS

Site

Database(s)

EDR ID Number
EPA ID Number

ZEESHAAN ENTERPRISES INC (Continued)

U001479534

Pipe Type: Pressurized
Overfill Type: Ball Float
Install Date: 10/07/1993
Facility ID: 670004
Product: Premium
Pipe Material: Fiberglass Reinforced Plastic
Overfill Protection: FALSE
Overfill Installed: 10/07/1993
Tank Exempt From Spill: FALSE
Date Spill Device Installed: 10/07/1993

Tankid: 7
Name: ZEESHAAN ENTERPRISES INC
Address: 5725 JIMMY CARTER BLVD
Tank Status: Currently in Use
City: NORCROSS
Tank Material: Fiberglass Double Walled
Pipe Type: Pressurized
Overfill Type: Ball Float
Install Date: 10/07/1993
Facility ID: 670004
Product: Diesel
Pipe Material: Fiberglass Reinforced Plastic
Overfill Protection: FALSE
Overfill Installed: 10/07/1993
Tank Exempt From Spill: FALSE
Date Spill Device Installed: 10/07/1993

GA Financial Assurance 1:

Name: ZEESHAAN ENTERPRISES INC
Address: 5725 JIMMY CARTER BLVD
City,State,Zip: NORCROSS, GA 30071
Region: 1
Facility ID: 670004
Financial Responsibility: G.U.S.T. Trust Fund
Location Start Date: 04/30/1986
Location Status: Active
Location Type: Gas Station
Facility Status: ACTIVE

13
SW
1/2-1
0.533 mi.
2815 ft.

FORMER EXXON LOCATION NO. 4-6759
5560 JIMMY CARTER BLVD.
NORCROSS, GA 30093

GA NON-HSI S103439890
N/A

Relative:
Higher
Actual:
1061 ft.

NON HSI:
Name: FORMER EXXON LOCATION NO. 4-6759
Address: 5560 JIMMY CARTER BLVD.
City,State,Zip: NORCROSS, GA 30093
Ground Water Pathway Score: 6.5
On-Site Pathway Score: 17.78

Map ID
Direction
Distance
Elevation

MAP FINDINGS

EDR ID Number
EPA ID Number

14
SSW
1/2-1
0.829 mi.
4376 ft.

**GWINETT HORIZONS SHOPPING CTR.
5345 JIMMY CARTER BLVD.
NORCROSS, GA**

GA NON-HSI

**S103439892
N/A**

**Relative:
Higher**

NON HSI:

**Actual:
1046 ft.**

Name: GWINETT HORIZONS SHOPPING CTR.
Address: 5345 JIMMY CARTER BLVD.
City,State,Zip: NORCROSS, GA
Latitude: 33.904
Longitude: -84.203
Ground Water Pathway Score: 3.3
On-Site Pathway Score: 16.8

15
WSW
1/2-1
0.862 mi.
4549 ft.

**OFS FITEL LLC
2000 NE EXPRESSWAY
NORCROSS, GA 30071**

GA NON-HSI

**1000390645
LUST 30071TTNTW2000N**

**Relative:
Higher**

NON HSI:

**Actual:
1026 ft.**

Name: AT&T
Address: 2000 NE EXPRESSWAY
City,State,Zip: NORCROSS, GA
Latitude: 33.9430
Longitude: -84.15
Ground Water Pathway Score: 1
On-Site Pathway Score: 0
Contamination: acetone

**SPILLS
TRIS**

Financial Assurance

LUST:

Name: LUCENT TECHNOLOGIES-ATLANTA FACI
Address: 2000 N E EXPRESSWAY
City,State,Zip: NORCROSS, GA 30071
Facility ID: 09000047
Cleanup Status: NFA - No Further Action
Date Received: 10/05/1989
Project Officer: EPD Migration
Project Name: UST - 1 - LUCENT TECHNOLOGIES-ATLANTA FACI
Site Code Description: Owner/Operator funded site
No Further Action Date: 10/12/1989

UST:

Name: LUCENT TECHNOLOGIES-ATLANTA FACI
Address: 2000 N E EXPRESSWAY
City,State,Zip: NORCROSS, GA

Tank Info:

Tankid: 1
Name: LUCENT TECHNOLOGIES-ATLANTA FACI
Address: 2000 N E EXPRESSWAY
Tank Status: Removed from Ground
City: NORCROSS
Tank Material: Concrete
Install Date: 05/02/1974
Facility ID: 9000047
Product: Hazardous Substance

Map ID
Direction
Distance
Elevation

MAP FINDINGS

Site

Database(s)

EDR ID Number
EPA ID Number

OFS FITEL LLC (Continued)

1000390645

Pipe Material:	Galvanized Steel
Tankid:	2
Name:	LUCENT TECHNOLOGIES-ATLANTA FACI
Address:	2000 N E EXPRESSWAY
Tank Status:	Removed from Ground
City:	NORCROSS
Tank Material:	Concrete
Install Date:	05/02/1974
Facility ID:	9000047
Product:	Hazardous Substance
Pipe Material:	Galvanized Steel
Tankid:	3
Name:	LUCENT TECHNOLOGIES-ATLANTA FACI
Address:	2000 N E EXPRESSWAY
Tank Status:	Removed from Ground
City:	NORCROSS
Tank Material:	Concrete
Install Date:	05/02/1974
Facility ID:	9000047
Product:	Hazardous Substance
Pipe Material:	Galvanized Steel
Tankid:	4
Name:	LUCENT TECHNOLOGIES-ATLANTA FACI
Address:	2000 N E EXPRESSWAY
Tank Status:	Removed from Ground
City:	NORCROSS
Tank Material:	Concrete
Install Date:	05/02/1974
Facility ID:	9000047
Product:	Hazardous Substance
Pipe Material:	Galvanized Steel
Tankid:	5
Name:	LUCENT TECHNOLOGIES-ATLANTA FACI
Address:	2000 N E EXPRESSWAY
Tank Status:	Removed from Ground
City:	NORCROSS
Tank Material:	Bare Steel
Install Date:	05/03/1971
Facility ID:	9000047
Product:	Gas (Historical Use)
Pipe Material:	Galvanized Steel
Tankid:	6
Name:	LUCENT TECHNOLOGIES-ATLANTA FACI
Address:	2000 N E EXPRESSWAY
Tank Status:	Removed from Ground
City:	NORCROSS
Tank Material:	Bare Steel
Install Date:	05/03/1971
Facility ID:	9000047
Product:	Diesel
Pipe Material:	Galvanized Steel

Map ID
Direction
Distance
Elevation

MAP FINDINGS

Site

Database(s)

EDR ID Number
EPA ID Number

OFS FITEL LLC (Continued)

1000390645

SPILLS:

Name: OFS FITEL, LLC
Address: 2000 N.E. EXPRESSWAY
City,State,Zip: GA
Caller: ANGELA- SIMONTON
Primary Concern: Gasoline fuel spill
Closure Date: 02/27/2014
Complaint Code: 70956
Date Recieved: 04/30/2013
Location: 2000 N.E. EXPRESSWAY
Source: OFS FITEL, LLC
Details: NRC# 1045559 CALLER STATED NO. 2 FUEL OIL WAS DISCOVERED LEAKING FROM A PIPELINE THAT GOES TO A SYSTEM AT THE FACILITY.

Primary Concern 2: Water Quality Control
Source Address 1: 2000 N.E. EXPRESSWAY
Source City: NORCROSS
Source State: Georgia
Source Zip: 30071
Caller Address 1: 2000 N.E. EXPRESSWAY
Caller City: NORCROSS
Caller State: Georgia
Caller Zip: 30071
Comp City: NORCROSS
Accept Date: 04/30/2013
Assign Date: 04/30/2013
Contact: ANGELA SIMONTON

Spill Action:

Complaint Code: 70956
Code Desc: Initial Investigation
Event Date: 04/30/2013
Comments: Called Angela Simonton (770-xxx-xxxx) who confirmed the spill and that cleanup is in progress, she will forward the report to me once cleanup is completed. Forwarding report to master-pc bert for closure.

Investigator: Michael Taiwo
Entry Date: 04/30/2013

Complaint Code: 70956
Code Desc: Initial Investigation
Event Date: 04/30/2013
Comments: 1200 no page received BB alerted to report. I called EOC and was briefed by Ijanna. I then called Ms. Simonton and discussed the release. She advised that the quantity had been adjusted downwards and was now estimated at 250 gallons and only about 50 entered the storm drain. Clean up activities had already begun and USEPA R4 OSC David Andrews was on site. I provided the CTS report number and explained someone would follow up with her shortly. I called M. Taiwo and advised.

Investigator: jcampbell
Entry Date: 04/30/2013

Name: OFS FITEL, LLC
Address: 2000 N.E. EXPRESSWAY

Map ID
Direction
Distance
Elevation

MAP FINDINGS

Site

Database(s)

EDR ID Number
EPA ID Number

OFS FITEL LLC (Continued)

1000390645

City,State,Zip: NORCROSS, GA
CTS Number: 70956
Caller: ANGELA SIMONTON
Primary Concern: GFS
Associate Name: master-pcbert
Investigation Date: 04/30/2013
Resolved: Y
Closure Date: 04/30/2013
Ten Days Follow Up: N
Date Recieved: 04/30/2013
Location: 2000 N.E. EXPRESSWAY
Source: OFS FITEL, LLC

Primary Concern 1 Description: Gasoline fuel spill
Primary Concern 2 Description: Gasoline fuel spill

Facility, Chemical, Releases and Other Waste Management Summary Information:

TRI ID: 30071TTNTW2000N
Form Type: Form R
Reporting year: 2018
Trade secret indicator: NO
Sanitized indicator: NO
Title of certifying official: EHS MANAGER SURESH INAKOLLU
Certifying officials signature indicator: ELECTRONIC
Date signed: 2019-06-13
Name: OFS FITEL LLC
Address: 2000 NE EXPRESSWAY
City,State,Zip: NORCROSS, GA 30071
Mailing name: OFS FITEL LLC
Mailing street: 2000 NE EXPRESSWAY
Mailing City,State,Zip: NORCROSS, GA 30071
Entire facility ind: YES
Partial facility ind: NO
Federal facility ind: NO
Goco facility ind: NO
Assigned fed facility flag: NO
Public contact name: SHERRY SALYER
Public contact phone and Ext: 7707984210
Public contact email: SHSALYER@OFSOPTICS.COM
Primary naics code: 327212
Latitude: 33.91194
Longitude: -84.21472
RCRA number A: GAD051022432
Parent company name: OFS FITEL LLC
Standardized parent company name: OFS FITEL LLC
Document control number: 1318216873339
TRI ID: 30071TTNTW2000N
Cas number: 007647010
Chemical name: HYDROCHLORIC ACID (1995 AND AFTER "ACID AEROSOLS" ONLY)
Classification: TRI
Unit of measure: Pounds
Metal ind: NO
Maximum amount on site: 04
Fugitive air emissions - total release pounds: 0
Total fugitive air emissions: 0
Fugitive air emissions - basis of estimate: Mass Balance Calculations
Stack air emissions - release pounds: 9370

Map ID
Direction
Distance
Elevation

MAP FINDINGS

Site

Database(s)

EDR ID Number
EPA ID Number

OFS FITEL LLC (Continued)

1000390645

Total stack air emissions:	9370
Stack air emissions - basis of estimate:	Mass Balance Calculations
Total air emissions:	9370
Discharges to stream a - stream name:	NA
Total discharges to stream a:	0
Total number of receiving streams:	0
Total surface water discharge:	0
Total on-site ugrnd inj to cl i wells - pounds:	0
Total on-site ugrnd inj to cl ii-v wells - pounds:	0
Total on-site underground injection:	0
Total on-site RCRA subtitle c landfills:	0
Total other on-site landfills:	0
Total on-site land treatment:	0
Total RCRA c surface impoundments:	0
Total other surface impoundments:	0
Total other disposal:	0
Total on-site land releases:	0
Total on-site releases:	9370
Off-site - POTW releases:	0
Off-site - storage only:	0
Off-site - solid/stab - metals:	0
Off-site - wastewater treatment release - metals:	0
Off-site - solid/stab - release - metals:	0
Off-site - wastewater treatment - metals:	0
Off-site - underground injection:	0
Off-site - underground injection - class 1 wells:	0
Off-site - underground injection - class ii-v wells:	0
Off-site - landfills/disposal surface impoundments:	0
Off-site - surface impoundment:	0
Off-site - RCRA subtitle c surface impoundments:	0
Off-site - other surface impoundments:	0
Off-site - other landfills:	0
Off-site - RCRA subtitle c landfills:	0
Off-site - disposal - land treatment:	0
Off-site - disposal - other land disposal:	0
Off-site - disposal - other off-site management:	0
Off-site - disposal - transfer to waste broker:	0
Off-site - disposal - unknown:	0
Total transferred off site for disposal:	0
Off-site - recycling - solvents/organics recovery:	0
Off-site - recycling -metals recovery:	0
Off-site - recycling - other reuse or recovery:	0
Off-site - recycling - acid regeneration:	0
Off-site - recycling - transfer to waste broker:	0
Total transferred off site for recycling:	0
Off-site - energy recovery:	0
Off-site - transfer to waste broker for energy recovery:	0
Total transferred off site for energy recovery:	0
Off-site - POTW treatment:	0
Off-site - solid/stab treatment - non metals:	0
Off-site - incineration/thermal treatment:	0
Off-site - incineration/insignificant heat value:	0
Off-site - wastewater treatment - non-metals:	0
Off-site - other waste treatment:	0
Off-site - transfer to waste broker - waste treatment:	0
Total transferred off site for treatment:	0
Off-site - transfer to waste broker:	0

Map ID
Direction
Distance
Elevation

MAP FINDINGS

Site

Database(s)

EDR ID Number
EPA ID Number

OFS FITEL LLC (Continued)

1000390645

Total transferred off site for further waste management: 0
Total POTW transfer: 0
Energy recovery on site current year: 0
Recycled on site current year: 0
Treated on site current year: 1083682
Total on-site waste management: 1083682
On-site energy recovery method 1: Not Applicable
On-site energy recovery method 3: Not Applicable
On-site recycling processes method 1: Not Applicable
FRS Facility ID: 110000604506
Elemental Metal Included: NO
Waste Rock Pile managed Indicator: 0
Off Site - POTW Releases 81C: 0
Off Site - POTW Releases 81D: 0

Chemical Activities and Uses:

Cas number: 007647010
Document control number: 1318216873339
Chemical name: HYDROCHLORIC ACID (1995 AND AFTER "ACID AEROSOLS" ONLY)
Classification: TRI
Unit of measure: Pounds
Produce the chemical: Yes
Import the chemical: No
On-site use of the chemical: No
Sale or distribution of the chemical: No
As a byproduct: Yes
As a manufactured impurity: No
Used as a reactant: No
P101 feedstocks: No
P102 raw materials: No
P103 intermediates: No
P104 initiators: No
P199 other: No
Added as a formulation component: No
P201 additives: No
P202 dyes: No
P203 reaction diluents: No
P204 initiators: No
P205 solvents: No
P206 inhibitors: No
P207 emulsifiers: No
P208 surfactants: No
P209 lubricants: No
P210 flame retardants: No
P211 rheological modifiers: No
P299 other: No
Used as an article component: No
Repackaging: No
As a process impurity: No
Processed / recycling: No
Used as a chemical processing aid: No
Z101 process solvents: No
Z102 catalysts: No
Z103 inhibitors: No
Z104 initiators: No
Z105 reaction terminators: No
Z106 solution buffers: No
Z199 other: No

Map ID
Direction
Distance
Elevation

MAP FINDINGS

Site

Database(s)

EDR ID Number
EPA ID Number

OFS FITEL LLC (Continued)

1000390645

Used as a manufacturing aid:	No
Z201 process lubricants:	No
Z202 metalworking fluids:	No
Z203 coolants:	No
Z204 refrigerants:	No
Z205 hydraulic fluids:	No
Z299 other:	No
Ancillary or other use:	No
Z301 cleaner:	No
Z302 degreaser:	No
Z303 lubricant:	No
Z304 fuel:	No
Z305 flame retardant:	No
Z306 waste treatment:	No
Z307 water treatment:	No
Z308 construction materials:	No
Z399 other:	No
Submitted Facility Name:	OFS FITEL LLC
Submitted Street:	2000 NE EXPRESSWAY
Submitted City:	NORCROSS
Submitted County:	GWINNETT
Submitted State:	GA
Submitted Zip Code:	30071
Submitted Parent Company Name:	OFS FITEL LLC
Submitted Standardized Parent Company Name:	OFS FITEL LLC
Submitted Primary NAICS Code:	327212
Submitted Industry Code:	327
Submitted Industry Name:	Nonmetallic Mineral Product
Industry Code:	327
Industry Name:	Nonmetallic Mineral Product
Last year the facility reported:	2019
First year the facility reported:	1987
Number of forms submitted:	3
Total number of forms submitted:	148 20200808

Detailed Source Reduction Activities and Methods:

Cas number:	007647010
Document control number:	1318216873339
Chemical name:	HYDROCHLORIC ACID (1995 AND AFTER "ACID AEROSOLS" ONLY)
Classification:	TRI
Unit of measure:	Pounds
On-site limited releases - prior year:	0
On-site limited releases - current year:	0
On-site limited releases - following year:	0
On-site limited releases - 2nd-following year:	0
Other on-site releases - prior year:	10742
Other on-site releases - current year:	9370
Other on-site releases - following year:	10000
Other on-site releases - 2nd-following year:	12000
Off-site limited releases - prior year:	0
Off-site limited releases - current year:	0
Off-site limited releases - following year:	0
Off-site limited releases - 2nd-following year:	0
Other off-site releases - previous year:	0
Other off-site releases - current year:	0
Other off-site releases - following year:	0

Map ID
Direction
Distance
Elevation

MAP FINDINGS

Site

Database(s)

EDR ID Number
EPA ID Number

OFS FITEL LLC (Continued)

1000390645

Other off-site releases - 2nd-following year:	0
Energy recovery on site prior year:	0
Energy recovery on site current year:	0
Energy recovery on site following year:	0
Energy recovery on site 2nd-following year:	0
Energy recovery off site prior year:	0
Energy recovery off site current year:	0
Energy recovery off site following year:	0
Energy recovery off site 2nd-following year:	0
Quantity recycled on site prior year:	0
Quantity recycled on site current year:	0
Quantity recycled on site following year:	0
Quantity recycled on site 2nd-following year:	0
Quantity recycled off site prior year:	0
Quantity recycled off site current year:	0
Quantity recycled off site following year:	0
Quantity recycled off site 2nd-following year:	0
Quantity treated on site prior year:	1055920
Quantity treated on site current year:	1083682
Quantity treated on site following year:	1100000
Quantity treated on site 2nd-following year:	1100000
Quantity treated off site prior year:	0
Quantity treated off site current year:	0
Quantity treated off site following year:	0
Quantity treated off site 2nd-following year:	0
Prod ratio/activity index:	1.2
Prod ratio or activity:	PRODUCTION
1st SR reduction activity:	NA-NA

Detailed On-site Waste Treatment Methods and Efficiency:

Cas number:	007647010
Document control number:	1318216873339
Chemical name:	HYDROCHLORIC ACID (1995 AND AFTER "ACID AEROSOLS" ONLY)
Classification:	TRI
Unit of measure:	Pounds
Stream 1 - waste stream code:	Gaseous (gases, vapors, airborne particulates)
Stream 1 - trtmt method - sequence 1:	Scrubber
Stream 1 - based on operating data:	NO

TRI ID:	30071TTNTW2000N
Cas number:	007782505
Chemical name:	CHLORINE
Classification:	TRI
Unit of measure:	Pounds
Metal ind:	NO
Maximum amount on site:	03
Fugitive air emissions - total release pounds:	0
Total fugitive air emissions:	0
Fugitive air emissions - basis of estimate:	Mass Balance Calculations
Stack air emissions - release pounds:	1570
Total stack air emissions:	1570
Stack air emissions - basis of estimate:	Mass Balance Calculations
Total air emissions:	1570
Discharges to stream a - stream name:	NA
Total discharges to stream a:	0
Total number of receiving streams:	0

Map ID
Direction
Distance
Elevation

MAP FINDINGS

Site

Database(s)

EDR ID Number
EPA ID Number

OFS FITEL LLC (Continued)

1000390645

Total surface water discharge:	0
Total on-site ugrnd inj to cl i wells - pounds:	0
Total on-site ugrnd inj to cl ii-v wells - pounds:	0
Total on-site underground injection:	0
Total on-site RCRA subtitle c landfills:	0
Total other on-site landfills:	0
Total on-site land treatment:	0
Total RCRA c surface impoundments:	0
Total other surface impoundments:	0
Total other disposal:	0
Total on-site land releases:	0
Total on-site releases:	1570
Off-site - POTW releases:	0
Off-site - storage only:	0
Off-site - solid/stab - metals:	0
Off-site - wastewater treatment release - metals:	0
Off-site - solid/stab - release - metals:	0
Off-site - wastewater treatment - metals:	0
Off-site - underground injection:	0
Off-site - underground injection - class 1 wells:	0
Off-site - underground injection - class ii-v wells:	0
Off-site - landfills/disposal surface impoundments:	0
Off-site - surface impoundment:	0
Off-site - RCRA subtitle c surface impoundments:	0
Off-site - other surface impoundments:	0
Off-site - other landfills:	0
Off-site - RCRA subtitle c landfills:	0
Off-site - disposal - land treatment:	0
Off-site - disposal - other land disposal:	0
Off-site - disposal - other off-site management:	0
Off-site - disposal - transfer to waste broker:	0
Off-site - disposal - unknown:	0
Total transferred off site for disposal:	0
Off-site - recycling - solvents/organics recovery:	0
Off-site - recycling -metals recovery:	0
Off-site - recycling - other reuse or recovery:	0
Off-site - recycling - acid regeneration:	0
Off-site - recycling - transfer to waste broker:	0
Total transferred off site for recycling:	0
Off-site - energy recovery:	0
Off-site - transfer to waste broker for energy recovery:	0
Total transferred off site for energy recovery:	0
Off-site - POTW treatment:	0
Off-site - solid/stab treatment - non metals:	0
Off-site - incineration/thermal treatment:	0
Off-site - incineration/insignificant heat value:	0
Off-site - wastewater treatment - non-metals:	0
Off-site - other waste treatment:	0
Off-site - transfer to waste broker - waste treatment:	0
Total transferred off site for treatment:	0
Off-site - transfer to waste broker:	0
Total transferred off site for further waste management:	0
Total POTW transfer:	0
Energy recovery on site current year:	0
Recycled on site current year:	0
Treated on site current year:	39187
Total on-site waste management:	39187

Map ID
Direction
Distance
Elevation

MAP FINDINGS

Site

Database(s)

EDR ID Number
EPA ID Number

OFS FITEL LLC (Continued)

1000390645

On-site energy recovery method 1: Not Applicable
On-site energy recovery method 3: Not Applicable
On-site recycling processes method 1: Not Applicable
FRS Facility ID: 110000604506
Elemental Metal Included: NO
Waste Rock Pile managed Indicator: 0
Off Site - POTW Releases 81C: 0
Off Site - POTW Releases 81D: 0

Chemical Activities and Uses:

Cas number: 007782505
Document control number: 1318216873327
Chemical name: CHLORINE
Classification: TRI
Unit of measure: Pounds
Produce the chemical: No
Import the chemical: No
On-site use of the chemical: No
Sale or distribution of the chemical: No
As a byproduct: No
As a manufactured impurity: No
Used as a reactant: No
P101 feedstocks: No
P102 raw materials: No
P103 intermediates: No
P104 initiators: No
P199 other: No
Added as a formulation component: No
P201 additives: No
P202 dyes: No
P203 reaction diluents: No
P204 initiators: No
P205 solvents: No
P206 inhibitors: No
P207 emulsifiers: No
P208 surfactants: No
P209 lubricants: No
P210 flame retardants: No
P211 rheological modifiers: No
P299 other: No
Used as an article component: No
Repackaging: No
As a process impurity: No
Processed / recycling: No
Used as a chemical processing aid: No
Z101 process solvents: No
Z102 catalysts: No
Z103 inhibitors: No
Z104 initiators: No
Z105 reaction terminators: No
Z106 solution buffers: No
Z199 other: No
Used as a manufacturing aid: Yes
Z201 process lubricants: No
Z202 metalworking fluids: No
Z203 coolants: No
Z204 refrigerants: No
Z205 hydraulic fluids: No

Map ID
Direction
Distance
Elevation

MAP FINDINGS

Site

Database(s)

EDR ID Number
EPA ID Number

OFS FITEL LLC (Continued)

1000390645

Z299 other:	No
Ancillary or other use:	No
Z301 cleaner:	No
Z302 degreaser:	No
Z303 lubricant:	No
Z304 fuel:	No
Z305 flame retardant:	No
Z306 waste treatment:	No
Z307 water treatment:	No
Z308 construction materials:	No
Z399 other:	No
Submitted Facility Name:	OFS FITEL LLC
Submitted Street:	2000 NE EXPRESSWAY
Submitted City:	NORCROSS
Submitted County:	GWINNETT
Submitted State:	GA
Submitted Zip Code:	30071
Submitted Parent Company Name:	OFS FITEL LLC
Submitted Standardized Parent Company Name:	OFS FITEL LLC
Submitted Primary NAICS Code:	327212
Submitted Industry Code:	327
Submitted Industry Name:	Nonmetallic Mineral Product
Industry Code:	327
Industry Name:	Nonmetallic Mineral Product
Last year the facility reported:	2019
First year the facility reported:	1987
Number of forms submitted:	3
Total number of forms submitted:	148 20200808

Detailed Source Reduction Activities and Methods:

Cas number:	007782505
Document control number:	1318216873327
Chemical name:	CHLORINE
Classification:	TRI
Unit of measure:	Pounds
On-site limited releases - prior year:	0
On-site limited releases - current year:	0
On-site limited releases - following year:	0
On-site limited releases - 2nd-following year:	0
Other on-site releases - prior year:	2709
Other on-site releases - current year:	1570
Other on-site releases - following year:	2000
Other on-site releases - 2nd-following year:	2200
Off-site limited releases - prior year:	0
Off-site limited releases - current year:	0
Off-site limited releases - following year:	0
Off-site limited releases - 2nd-following year:	0
Other off-site releases - previous year:	0
Other off-site releases - current year:	0
Other off-site releases - following year:	0
Other off-site releases - 2nd-following year:	0
Energy recovery on site prior year:	0
Energy recovery on site current year:	0
Energy recovery on site following year:	0
Energy recovery on site 2nd-following year:	0
Energy recovery off site prior year:	0

Map ID
Direction
Distance
Elevation

MAP FINDINGS

Site

Database(s)

EDR ID Number
EPA ID Number

OFS FITEL LLC (Continued)

1000390645

Energy recovery off site current year:	0
Energy recovery off site following year:	0
Energy recovery off site 2nd-following year:	0
Quantity recycled on site prior year:	0
Quantity recycled on site current year:	0
Quantity recycled on site following year:	0
Quantity recycled on site 2nd-following year:	0
Quantity recycled off site prior year:	0
Quantity recycled off site current year:	0
Quantity recycled off site following year:	0
Quantity recycled off site 2nd-following year:	0
Quantity treated on site prior year:	40455
Quantity treated on site current year:	39187
Quantity treated on site following year:	41000
Quantity treated on site 2nd-following year:	41000
Quantity treated off site prior year:	0
Quantity treated off site current year:	0
Quantity treated off site following year:	0
Quantity treated off site 2nd-following year:	0
Prod ratio/activity index:	1.2
Prod ratio or activity:	PRODUCTION
1st SR reduction activity:	NA-NA

Detailed On-site Waste Treatment Methods and Efficiency:

Cas number:	007782505
Document control number:	1318216873327
Chemical name:	CHLORINE
Classification:	TRI
Unit of measure:	Pounds
Stream 1 - waste stream code:	Wastewater (aqueous waste)
Stream 1 - trtmt method - sequence 1:	Neutralization
Stream 1 - based on operating data:	NO

TRI ID:	30071TTNTW2000N
Cas number:	007664393
Chemical name:	HYDROGEN FLUORIDE
Classification:	TRI
Unit of measure:	Pounds
Metal ind:	NO
Maximum amount on site:	03
Fugitive air emissions - total release pounds:	0
Total fugitive air emissions:	0
Fugitive air emissions - basis of estimate:	Mass Balance Calculations
Stack air emissions - release pounds:	2534
Total stack air emissions:	2534
Stack air emissions - basis of estimate:	Mass Balance Calculations
Total air emissions:	2534
Discharges to stream a - stream name:	NA
Total discharges to stream a:	0
Total number of receiving streams:	0
Total surface water discharge:	0
Total on-site ugrnd inj to cl i wells - pounds:	0
Total on-site ugrnd inj to cl ii-v wells - pounds:	0
Total on-site underground injection:	0
Total on-site RCRA subtitle c landfills:	0
Total other on-site landfills:	0

Map ID
Direction
Distance
Elevation

MAP FINDINGS

Site

Database(s)

EDR ID Number
EPA ID Number

OFS FITEL LLC (Continued)

1000390645

Total on-site land treatment:	0
Total RCRA c surface impoundments:	0
Total other surface impoundments:	0
Total other disposal:	0
Total on-site land releases:	0
Total on-site releases:	2534
Off-site - POTW releases:	0
Off-site - storage only:	0
Off-site - solid/stab - metals:	0
Off-site - wastewater treatment release - metals:	0
Off-site - solid/stab - release - metals:	0
Off-site - wastewater treatment - metals:	0
Off-site - underground injection:	0
Off-site - underground injection - class 1 wells:	0
Off-site - underground injection - class ii-v wells:	0
Off-site - landfills/disposal surface impoundments:	0
Off-site - surface impoundment:	0
Off-site - RCRA subtitle c surface impoundments:	0
Off-site - other surface impoundments:	0
Off-site - other landfills:	0
Off-site - RCRA subtitle c landfills:	0
Off-site - disposal - land treatment:	0
Off-site - disposal - other land disposal:	0
Off-site - disposal - other off-site management:	0
Off-site - disposal - transfer to waste broker:	0
Off-site - disposal - unknown:	0
Total transferred off site for disposal:	0
Off-site - recycling - solvents/organics recovery:	0
Off-site - recycling -metals recovery:	0
Off-site - recycling - other reuse or recovery:	0
Off-site - recycling - acid regeneration:	0
Off-site - recycling - transfer to waste broker:	0
Total transferred off site for recycling:	0
Off-site - energy recovery:	0
Off-site - transfer to waste broker for energy recovery:	0
Total transferred off site for energy recovery:	0
Off-site - POTW treatment:	0
Off-site - solid/stab treatment - non metals:	0
Off-site - incineration/thermal treatment:	0
Off-site - incineration/insignificant heat value:	0
Off-site - wastewater treatment - non-metals:	0
Off-site - other waste treatment:	0
Off-site - transfer to waste broker - waste treatment:	0
Total transferred off site for treatment:	0
Off-site - transfer to waste broker:	0
Total transferred off site for further waste management:	0
Total POTW transfer:	0
Energy recovery on site current year:	0
Recycled on site current year:	0
Treated on site current year:	280798
Total on-site waste management:	280798
On-site energy recovery method 1:	Not Applicable
On-site energy recovery method 3:	Not Applicable
On-site recycling processes method 1:	Not Applicable
FRS Facility ID:	110000604506
Elemental Metal Included:	NO
Waste Rock Pile managed Indicator:	0

Map ID
Direction
Distance
Elevation

MAP FINDINGS

Site

Database(s)

EDR ID Number
EPA ID Number

OFS FITEL LLC (Continued)

1000390645

Off Site - POTW Releases 81C: 0
Off Site - POTW Releases 81D: 0

Chemical Activities and Uses:

Cas number: 007664393
Document control number: 1318216873341
Chemical name: HYDROGEN FLUORIDE
Classification: TRI
Unit of measure: Pounds
Produce the chemical: No
Import the chemical: No
On-site use of the chemical: No
Sale or distribution of the chemical: No
As a byproduct: No
As a manufactured impurity: No
Used as a reactant: No
P101 feedstocks: No
P102 raw materials: No
P103 intermediates: No
P104 initiators: No
P199 other: No
Added as a formulation component: No
P201 additives: No
P202 dyes: No
P203 reaction diluents: No
P204 initiators: No
P205 solvents: No
P206 inhibitors: No
P207 emulsifiers: No
P208 surfactants: No
P209 lubricants: No
P210 flame retardants: No
P211 rheological modifiers: No
P299 other: No
Used as an article component: No
Repackaging: No
As a process impurity: No
Processed / recycling: No
Used as a chemical processing aid: No
Z101 process solvents: No
Z102 catalysts: No
Z103 inhibitors: No
Z104 initiators: No
Z105 reaction terminators: No
Z106 solution buffers: No
Z199 other: No
Used as a manufacturing aid: Yes
Z201 process lubricants: No
Z202 metalworking fluids: No
Z203 coolants: No
Z204 refrigerants: No
Z205 hydraulic fluids: No
Z299 other: No
Ancillary or other use: No
Z301 cleaner: No
Z302 degreaser: No
Z303 lubricant: No
Z304 fuel: No

Map ID
Direction
Distance
Elevation

MAP FINDINGS

Site

Database(s)

EDR ID Number
EPA ID Number

OFS FITEL LLC (Continued)

1000390645

Z305 flame retardant:	No
Z306 waste treatment:	No
Z307 water treatment:	No
Z308 construction materials:	No
Z399 other:	No
Submitted Facility Name:	OFS FITEL LLC
Submitted Street:	2000 NE EXPRESSWAY
Submitted City:	NORCROSS
Submitted County:	GWINNETT
Submitted State:	GA
Submitted Zip Code:	30071
Submitted Parent Company Name:	OFS FITEL LLC
Submitted Standardized Parent Company Name:	OFS FITEL LLC
Submitted Primary NAICS Code:	327212
Submitted Industry Code:	327
Submitted Industry Name:	Nonmetallic Mineral Product
Industry Code:	327
Industry Name:	Nonmetallic Mineral Product
Last year the facility reported:	2019
First year the facility reported:	1987
Number of forms submitted:	3
Total number of forms submitted:	148 20200808

Detailed Source Reduction Activities and Methods:

Cas number:	007664393
Document control number:	1318216873341
Chemical name:	HYDROGEN FLUORIDE
Classification:	TRI
Unit of measure:	Pounds
On-site limited releases - prior year:	0
On-site limited releases - current year:	0
On-site limited releases - following year:	0
On-site limited releases - 2nd-following year:	0
Other on-site releases - prior year:	2220
Other on-site releases - current year:	2534
Other on-site releases - following year:	2700
Other on-site releases - 2nd-following year:	2700
Off-site limited releases - prior year:	0
Off-site limited releases - current year:	0
Off-site limited releases - following year:	0
Off-site limited releases - 2nd-following year:	0
Other off-site releases - previous year:	0
Other off-site releases - current year:	0
Other off-site releases - following year:	0
Other off-site releases - 2nd-following year:	0
Energy recovery on site prior year:	0
Energy recovery on site current year:	0
Energy recovery on site following year:	0
Energy recovery on site 2nd-following year:	0
Energy recovery off site prior year:	0
Energy recovery off site current year:	0
Energy recovery off site following year:	0
Energy recovery off site 2nd-following year:	0
Quantity recycled on site prior year:	0
Quantity recycled on site current year:	0
Quantity recycled on site following year:	0

Map ID
Direction
Distance
Elevation

MAP FINDINGS

Site

Database(s)

EDR ID Number
EPA ID Number

OFS FITEL LLC (Continued)

1000390645

Quantity recycled on site 2nd-following year: 0
Quantity recycled off site prior year: 0
Quantity recycled off site current year: 0
Quantity recycled off site following year: 0
Quantity recycled off site 2nd-following year: 0
Quantity treated on site prior year: 214507
Quantity treated on site current year: 280798
Quantity treated on site following year: 290000
Quantity treated on site 2nd-following year: 290000
Quantity treated off site prior year: 0
Quantity treated off site current year: 0
Quantity treated off site following year: 0
Quantity treated off site 2nd-following year: 0
Prod ratio/activity index: 1.2
Prod ratio or activity: PRODUCTION
1st SR reduction activity: NA-NA

Detailed On-site Waste Treatment Methods and Efficiency:

Cas number: 007664393
Document control number: 1318216873341
Chemical name: HYDROGEN FLUORIDE
Classification: TRI
Unit of measure: Pounds
Stream 1 - waste stream code: Wastewater (aqueous waste)
Stream 1 - trtmt method - sequence 1: Neutralization
Stream 1 - based on operating data: NO

GA Financial Assurance 1:

Name: LUCENT TECHNOLOGIES-ATLANTA FACI
Address: 2000 N E EXPRESSWAY
City,State,Zip: NORCROSS, GA 30071
Region: 1
Facility ID: 9000047
Financial Responsibility: Insurance
Location Start Date: 04/29/1986
Location End Date: 10/12/2001
Location Status: Close
Location Type: Utilities
Facility Status: INACTIVE

16
ENE
1/2-1
0.950 mi.
5018 ft.

ALLIED DIAGNOSTIC IMAGING RESOURCES, INC.
5440 A-B OAKBROOK PARKWAY
NORCROSS, GA 30093

GA NON-HSI S106678181
N/A

Relative:
Lower

NON HSI:

Actual:
953 ft.

Name: ALLIED DIAGNOSTIC IMAGING RESOURCES, INC.
Address: 5440 A-B OAKBROOK PARKWAY
City,State,Zip: NORCROSS, GA 30093
Ground Water Pathway Score: 4.30
On-Site Pathway Score: 14.80
Report Date: 08/01/2000
Contamination: ammonia

Map ID
Direction
Distance
Elevation

MAP FINDINGS

Site

Database(s)

EDR ID Number
EPA ID Number

B17
NNW
1/2-1
0.966 mi.
5099 ft.
CAMP GORDON RIFLE RANGE
NORCROSS, GA
Site 1 of 2 in cluster B

UXO **1024713802**
N/A

Relative: UXO:
Lower DoD Component: FUDS
Installation Name: CAMP GORDON RIFLE RNGE
Actual: Name: CAMP GORDON RIFLE RANGE
961 ft. City, State, Zip: NORCROSS, GA
Site ID: 010EW
Site Type: Small Arms Range
Latitude: 33.927700
Longitude: -84.207603

B18
NNW
1/2-1
0.966 mi.
5099 ft.
CAMP GORDON RIFLE RNGE
NORCROSS, GA
Site 2 of 2 in cluster B

FUDS **1009484662**
N/A

Relative: FUDS:
Lower EPA Region: 4
Installation ID: GA49799F816200
Actual: Congressional District Number: 7
961 ft. Name: CAMP GORDON RIFLE RNGE
FUDS Number: I04GA0985
City: NORCROSS
State: GA
County: GWINNETT
Object ID: 913
USACE Division: SAD
USACE District: Savannah District (SAS)
Status: Properties with all projects at site closeout
Current Owner: OTHER: OTHER Residential Housing
EMS Map Link: <https://fudsportal.usace.army.mil/ems/ems/inventory/map/map?id=57115>
Eligibility: Eligible
Has Projects: Yes
NPL Status: Not on the NPL
Property History: USED AS A RIFLE RANGE FURING WWI

Project Required: Yes
Latitude: 33.9277
Longitude: -84.207603

FUDS Detail as of Jan 2015:
Fiscal Year: 2013
Federal Facility ID: GA9799F8162
NPL Status: Not Listed
Description: RIFLE RANGE FOR CAMP GORDON
History: USED AS A RIFLE RANGE FURING WWI
CTC: 214
Institutional ID: 57115

MRA:
Inst ID: 57115
FUDS Number: I04GA0985
Facility Name: CAMP GORDON RIFLE RNGE
PHASE: 4

Map ID
Direction
Distance
Elevation

MAP FINDINGS

Site

Database(s)

EDR ID Number
EPA ID Number

CAMP GORDON RIFLE RNGE (Continued)

1009484662

ARC: Y
DIST: SAS
MMRP: Y
MRA ID: I04GA098501R01

MRS:

Inst ID: 57115
FUDS Number: I04GA0985
Facility Name: CAMP GORDON RIFLE RNGE
PHASE: 4
Site ID: 01
DIST: SAS
MMRP: Y
MRA ID: I04GA098501R01
PROJ NO: I04GA098501

Count: 2 records.

ORPHAN SUMMARY

City	EDR ID	Site Name	Site Address	Zip	Database(s)
GWINNETT COUNTY	S123437786	ADVANCED DISPOSAL SERVICES	5374 GOSHEN SPRINGS ROAD		SWF/LF
NORCROSS	1026566033	ALLIED IMAGING CORP.	5540 A OAKBROOK PKWY	30093	PRP

GOVERNMENT RECORDS SEARCHED / DATA CURRENCY TRACKING

St	Acronym	Full Name	Government Agency	Gov Date	Arvl Date	Active Date
GA	AIRS	Permitted Facility & Emissions Listing	Department of Natural Resources	08/12/2021	08/13/2021	11/10/2021
GA	AST	Above Ground Storage Tanks	Office of Insurance & Safety Fire Commissione	05/13/2020	05/14/2020	08/06/2020
GA	AUL	Uniform Environmental Covenants	Department of Natural Resources	11/01/2021	11/03/2021	01/27/2022
GA	BROWNFIELDS	Brownfields Public Record List	Department of Natural Resources	11/01/2021	11/03/2021	01/25/2022
GA	CDL	Clandestine Drug Labs	Georgia Bureau of Investigation	06/02/2016	06/13/2016	08/15/2016
GA	COAL ASH	Coal Ash Disposal Site Listing	Department of Natural Resources	08/01/2014	08/05/2014	09/02/2014
GA	DEL SHWS	Delisted Hazardous Site Inventory Listing	Department of Natural Resources	07/01/2021	07/06/2021	09/24/2021
GA	DRYCLEANERS	Drycleaner Database	Department of Natural Resources	11/01/2021	11/02/2021	01/25/2022
GA	Financial Assurance 1	Financial Assurance Information Listing	Department of Natural Resources	03/09/2021	03/11/2021	05/27/2021
GA	Financial Assurance 2	Financial Assurance Information Listing	Department of Natural Resources	07/08/2019	07/09/2019	08/26/2019
GA	HIST LF	Historical Landfills	Department of Natural Resources	01/15/2003	01/20/2004	02/06/2004
GA	INST CONTROL	Public Record List	Department of Natural Resources	11/01/2021	11/03/2021	01/25/2022
GA	LUST	List of Leaking Underground Storage Tanks	Environmental Protection Division	07/08/2021	08/05/2021	10/27/2021
GA	NON HSI	Non-Hazardous Site Inventory	Rindt-McDuff Associates, Inc.	10/29/2021	10/29/2021	01/18/2022
GA	NPDES	NPDES Wastewater Permit List	Department of Natural Resources	11/02/2021	11/05/2021	01/31/2022
GA	RGA HWS	Recovered Government Archive State Hazardous Waste Facilitie	Department of Environmental Protection		07/01/2013	12/24/2013
GA	RGA LF	Recovered Government Archive Solid Waste Facilities List	Department of Natural Resources		07/01/2013	01/13/2014
GA	RGA LUST	Recovered Government Archive Leaking Underground Storage Tan	Environmental Protection Division		07/01/2013	12/24/2013
GA	SHWS	Hazardous Site Inventory	Department of Environmental Protection	07/01/2021	07/06/2021	09/24/2021
GA	SPILLS	Spills Information	Department of Natural Resources	10/19/2021	10/21/2021	11/04/2021
GA	SPILLS 90	SPILLS90 data from FirstSearch	FirstSearch	10/04/2012	01/03/2013	02/11/2013
GA	SWF/LF	Solid Waste Disposal Facilities	Department of Natural Resources	07/21/2021	07/23/2021	10/29/2021
GA	SWRCY	Recycling Center Listing	Department of Community Affairs	09/20/2021	09/21/2021	12/10/2021
GA	TIER 2	Tier 2 Data Listing	Department of Natural Resources	12/31/2020	08/18/2021	11/10/2021
GA	UIC	Underground Injection Control	Department of Natural Resources	09/28/2021	10/01/2021	10/11/2021
GA	UST	Underground Storage Tank Database	Environmental Protection Division	07/08/2021	08/05/2021	08/27/2021
GA	VCP	Voluntary Cleanup Program site	DNR	11/22/2021	11/24/2021	02/11/2022
US	2020 COR ACTION	2020 Corrective Action Program List	Environmental Protection Agency	09/30/2017	05/08/2018	07/20/2018
US	ABANDONED MINES	Abandoned Mines	Department of Interior	09/14/2021	09/15/2021	12/15/2021
US	BRS	Biennial Reporting System	EPA/NTIS	12/31/2019	09/15/2021	12/14/2021
US	COAL ASH DOE	Steam-Electric Plant Operation Data	Department of Energy	12/31/2019	12/01/2020	02/09/2021
US	COAL ASH EPA	Coal Combustion Residues Surface Impoundments List	Environmental Protection Agency	01/12/2017	03/05/2019	11/11/2019
US	CONSENT	Superfund (CERCLA) Consent Decrees	Department of Justice, Consent Decree Library	09/30/2021	10/13/2021	01/10/2022
US	CORRACTS	Corrective Action Report	EPA	09/13/2021	09/15/2021	10/12/2021
US	DEBRIS REGION 9	Torres Martinez Reservation Illegal Dump Site Locations	EPA, Region 9	01/12/2009	05/07/2009	09/21/2009
US	DOCKET HWC	Hazardous Waste Compliance Docket Listing	Environmental Protection Agency	05/06/2021	05/21/2021	08/11/2021
US	DOD	Department of Defense Sites	USGS	12/31/2005	11/10/2006	01/11/2007
US	DOT OPS	Incident and Accident Data	Department of Transportation, Office of Pipeli	01/02/2020	01/28/2020	04/17/2020
US	Delisted NPL	National Priority List Deletions	EPA	10/20/2021	11/05/2021	11/29/2021
US	ECHO	Enforcement & Compliance History Information	Environmental Protection Agency	01/01/2022	01/04/2022	01/10/2022
US	EDR Hist Auto	EDR Exclusive Historical Auto Stations	EDR, Inc.			
US	EDR Hist Cleaner	EDR Exclusive Historical Cleaners	EDR, Inc.			
US	EDR MGP	EDR Proprietary Manufactured Gas Plants	EDR, Inc.			
US	EPA WATCH LIST	EPA WATCH LIST	Environmental Protection Agency	08/30/2013	03/21/2014	06/17/2014
US	ERNS	Emergency Response Notification System	National Response Center, United States Coast	09/13/2021	09/21/2021	12/15/2021
US	FEDERAL FACILITY	Federal Facility Site Information listing	Environmental Protection Agency	05/25/2021	06/24/2021	09/20/2021
US	FEDLAND	Federal and Indian Lands	U.S. Geological Survey	04/02/2018	04/11/2018	11/06/2019

GOVERNMENT RECORDS SEARCHED / DATA CURRENCY TRACKING

St	Acronym	Full Name	Government Agency	Gov Date	Arvl Date	Active Date
US	FEMA UST	Underground Storage Tank Listing	FEMA	10/14/2021	11/05/2021	02/01/2022
US	FINDS	Facility Index System/Facility Registry System	EPA	05/05/2021	05/18/2021	08/17/2021
US	FTTS	FIFRA/ TSCA Tracking System - FIFRA (Federal Insecticide, Fu	EPA/Office of Prevention, Pesticides and Toxi	04/09/2009	04/16/2009	05/11/2009
US	FTTS INSP	FIFRA/ TSCA Tracking System - FIFRA (Federal Insecticide, Fu	EPA	04/09/2009	04/16/2009	05/11/2009
US	FUDS	Formerly Used Defense Sites	U.S. Army Corps of Engineers	10/26/2021	11/16/2021	02/08/2022
US	FUELS PROGRAM	EPA Fuels Program Registered Listing	EPA	11/15/2021	11/15/2021	02/01/2022
US	FUSRAP	Formerly Utilized Sites Remedial Action Program	Department of Energy	07/26/2021	07/27/2021	10/22/2021
US	HIST FTTS	FIFRA/TSCA Tracking System Administrative Case Listing	Environmental Protection Agency	10/19/2006	03/01/2007	04/10/2007
US	HIST FTTS INSP	FIFRA/TSCA Tracking System Inspection & Enforcement Case Lis	Environmental Protection Agency	10/19/2006	03/01/2007	04/10/2007
US	HMIRS	Hazardous Materials Information Reporting System	U.S. Department of Transportation	09/12/2021	09/13/2021	09/28/2021
US	ICIS	Integrated Compliance Information System	Environmental Protection Agency	11/18/2016	11/23/2016	02/10/2017
US	IHS OPEN DUMPS	Open Dumps on Indian Land	Department of Health & Human Serivces, Indian	04/01/2014	08/06/2014	01/29/2015
US	INDIAN LUST R1	Leaking Underground Storage Tanks on Indian Land	EPA Region 1	04/28/2021	06/11/2021	09/07/2021
US	INDIAN LUST R10	Leaking Underground Storage Tanks on Indian Land	EPA Region 10	10/12/2021	11/15/2021	02/08/2022
US	INDIAN LUST R4	Leaking Underground Storage Tanks on Indian Land	EPA Region 4	05/28/2021	06/22/2021	09/20/2021
US	INDIAN LUST R5	Leaking Underground Storage Tanks on Indian Land	EPA, Region 5	10/12/2021	11/15/2021	02/08/2022
US	INDIAN LUST R6	Leaking Underground Storage Tanks on Indian Land	EPA Region 6	10/12/2021	11/15/2021	02/08/2022
US	INDIAN LUST R7	Leaking Underground Storage Tanks on Indian Land	EPA Region 7	10/12/2021	11/15/2021	02/08/2022
US	INDIAN LUST R8	Leaking Underground Storage Tanks on Indian Land	EPA Region 8	10/12/2021	11/15/2021	02/08/2022
US	INDIAN LUST R9	Leaking Underground Storage Tanks on Indian Land	Environmental Protection Agency	10/12/2021	11/15/2021	02/08/2022
US	INDIAN ODI	Report on the Status of Open Dumps on Indian Lands	Environmental Protection Agency	12/31/1998	12/03/2007	01/24/2008
US	INDIAN RESERV	Indian Reservations	USGS	12/31/2014	07/14/2015	01/10/2017
US	INDIAN UST R1	Underground Storage Tanks on Indian Land	EPA, Region 1	10/14/2021	11/15/2021	02/08/2022
US	INDIAN UST R10	Underground Storage Tanks on Indian Land	EPA Region 10	10/12/2021	11/15/2021	02/08/2022
US	INDIAN UST R4	Underground Storage Tanks on Indian Land	EPA Region 4	05/28/2021	06/22/2021	09/20/2021
US	INDIAN UST R5	Underground Storage Tanks on Indian Land	EPA Region 5	04/06/2021	06/11/2021	09/07/2021
US	INDIAN UST R6	Underground Storage Tanks on Indian Land	EPA Region 6	10/12/2021	11/15/2021	02/08/2022
US	INDIAN UST R7	Underground Storage Tanks on Indian Land	EPA Region 7	10/12/2021	11/15/2021	02/08/2022
US	INDIAN UST R8	Underground Storage Tanks on Indian Land	EPA Region 8	10/12/2021	11/15/2021	02/08/2022
US	INDIAN UST R9	Underground Storage Tanks on Indian Land	EPA Region 9	10/12/2021	11/15/2021	02/08/2022
US	INDIAN VCP R1	Voluntary Cleanup Priority Listing	EPA, Region 1	07/27/2015	09/29/2015	02/18/2016
US	INDIAN VCP R7	Voluntary Cleanup Priority Lisitng	EPA, Region 7	03/20/2008	04/22/2008	05/19/2008
US	LEAD SMELTER 1	Lead Smelter Sites	Environmental Protection Agency	10/20/2021	11/05/2021	11/29/2021
US	LEAD SMELTER 2	Lead Smelter Sites	American Journal of Public Health	04/05/2001	10/27/2010	12/02/2010
US	LIENS 2	CERCLA Lien Information	Environmental Protection Agency	10/20/2021	11/05/2021	11/29/2021
US	LUCIS	Land Use Control Information System	Department of the Navy	11/15/2021	11/16/2021	02/08/2022
US	MINES MRDS	Mineral Resources Data System	USGS	04/06/2018	10/21/2019	10/24/2019
US	MINES VIOLATIONS	MSHA Violation Assessment Data	DOL, Mine Safety & Health Admi	06/30/2021	07/01/2021	09/28/2021
US	MLTS	Material Licensing Tracking System	Nuclear Regulatory Commission	07/29/2021	08/24/2021	11/19/2021
US	NPL	National Priority List	EPA	10/20/2021	11/05/2021	11/29/2021
US	NPL LIENS	Federal Superfund Liens	EPA	10/15/1991	02/02/1994	03/30/1994
US	ODI	Open Dump Inventory	Environmental Protection Agency	06/30/1985	08/09/2004	09/17/2004
US	PADS	PCB Activity Database System	EPA	11/19/2020	01/08/2021	03/22/2021
US	PCB TRANSFORMER	PCB Transformer Registration Database	Environmental Protection Agency	09/13/2019	11/06/2019	02/10/2020
US	PCS	Permit Compliance System	EPA, Office of Water	07/14/2011	08/05/2011	09/29/2011
US	PCS ENF	Enforcement data	EPA	12/31/2014	02/05/2015	03/06/2015
US	PCS INACTIVE	Listing of Inactive PCS Permits	EPA	11/05/2014	01/06/2015	05/06/2015

GOVERNMENT RECORDS SEARCHED / DATA CURRENCY TRACKING

St	Acronym	Full Name	Government Agency	Gov Date	Arvl Date	Active Date
US	PRP	Potentially Responsible Parties	EPA	10/20/2021	11/05/2021	12/15/2021
US	Proposed NPL	Proposed National Priority List Sites	EPA	10/20/2021	11/05/2021	11/29/2021
US	RAATS	RCRA Administrative Action Tracking System	EPA	04/17/1995	07/03/1995	08/07/1995
US	RADINFO	Radiation Information Database	Environmental Protection Agency	07/01/2019	07/01/2019	09/23/2019
US	RCRA NonGen / NLR	RCRA - Non Generators / No Longer Regulated	Environmental Protection Agency	09/13/2021	09/15/2021	10/12/2021
US	RCRA-LQG	RCRA - Large Quantity Generators	Environmental Protection Agency	09/13/2021	09/15/2021	10/12/2021
US	RCRA-SQG	RCRA - Small Quantity Generators	Environmental Protection Agency	09/13/2021	09/15/2021	10/12/2021
US	RCRA-TSDF	RCRA - Treatment, Storage and Disposal	Environmental Protection Agency	09/13/2021	09/15/2021	10/12/2021
US	RCRA-VSQG	RCRA - Very Small Quantity Generators (Formerly Conditionall	Environmental Protection Agency	09/13/2021	09/15/2021	10/12/2021
US	RMP	Risk Management Plans	Environmental Protection Agency	10/20/2021	11/05/2021	11/12/2021
US	ROD	Records Of Decision	EPA	10/20/2021	11/05/2021	11/29/2021
US	SCRD DRYCLEANERS	State Coalition for Remediation of Drycleaners Listing	Environmental Protection Agency	01/01/2017	02/03/2017	04/07/2017
US	SEMS	Superfund Enterprise Management System	EPA	10/20/2021	11/05/2021	11/29/2021
US	SEMS-ARCHIVE	Superfund Enterprise Management System Archive	EPA	10/20/2021	11/05/2021	11/29/2021
US	TRIS	Toxic Chemical Release Inventory System	EPA	12/31/2018	08/14/2020	11/04/2020
US	TSCA	Toxic Substances Control Act	EPA	12/31/2016	06/17/2020	09/10/2020
US	UMTRA	Uranium Mill Tailings Sites	Department of Energy	08/30/2019	11/15/2019	01/28/2020
US	US AIRS (AFS)	Aerometric Information Retrieval System Facility Subsystem (EPA	10/12/2016	10/26/2016	02/03/2017
US	US AIRS MINOR	Air Facility System Data	EPA	10/12/2016	10/26/2016	02/03/2017
US	US BROWNFIELDS	A Listing of Brownfields Sites	Environmental Protection Agency	06/10/2021	06/10/2021	08/17/2021
US	US CDL	Clandestine Drug Labs	Drug Enforcement Administration	11/16/2021	11/18/2021	02/08/2022
US	US ENG CONTROLS	Engineering Controls Sites List	Environmental Protection Agency	08/23/2021	08/23/2021	11/12/2021
US	US FIN ASSUR	Financial Assurance Information	Environmental Protection Agency	09/13/2021	09/15/2021	09/28/2021
US	US HIST CDL	National Clandestine Laboratory Register	Drug Enforcement Administration	11/16/2021	11/18/2021	02/08/2022
US	US INST CONTROLS	Institutional Controls Sites List	Environmental Protection Agency	08/23/2021	08/23/2021	11/12/2021
US	US MINES	Mines Master Index File	Department of Labor, Mine Safety and Health A	08/09/2021	08/24/2021	11/19/2021
US	US MINES 2	Ferrous and Nonferrous Metal Mines Database Listing	USGS	05/06/2020	05/27/2020	08/13/2020
US	US MINES 3	Active Mines & Mineral Plants Database Listing	USGS	04/14/2011	06/08/2011	09/13/2011
US	UXO	Unexploded Ordnance Sites	Department of Defense	12/31/2018	07/02/2020	09/17/2020
CT	CT MANIFEST	Hazardous Waste Manifest Data	Department of Energy & Environmental Protecti	11/11/2021	11/12/2021	02/01/2022
NJ	NJ MANIFEST	Manifest Information	Department of Environmental Protection	12/31/2018	04/10/2019	05/16/2019
NY	NY MANIFEST	Facility and Manifest Data	Department of Environmental Conservation	01/01/2019	10/29/2021	01/19/2022
PA	PA MANIFEST	Manifest Information	Department of Environmental Protection	06/30/2018	07/19/2019	09/10/2019
RI	RI MANIFEST	Manifest information	Department of Environmental Management	12/31/2019	02/11/2021	02/24/2021
WI	WI MANIFEST	Manifest Information	Department of Natural Resources	05/31/2018	06/19/2019	09/03/2019

GOVERNMENT RECORDS SEARCHED / DATA CURRENCY TRACKING

St	Acronym	Full Name	Government Agency	Gov Date	Arvl. Date	Active Date
US	AHA Hospitals	Sensitive Receptor: AHA Hospitals	American Hospital Association, Inc.			
US	Medical Centers	Sensitive Receptor: Medical Centers	Centers for Medicare & Medicaid Services			
US	Nursing Homes	Sensitive Receptor: Nursing Homes	National Institutes of Health			
US	Public Schools	Sensitive Receptor: Public Schools	National Center for Education Statistics			
US	Private Schools	Sensitive Receptor: Private Schools	National Center for Education Statistics			
GA	Daycare Centers	Sensitive Receptor: Child Care Centers	Department of Human Resources			
US	Flood Zones	100-year and 500-year flood zones	Emergency Management Agency (FEMA)			
US	NWI	National Wetlands Inventory	U.S. Fish and Wildlife Service			
GA	State Wetlands	Wetlands Inventory	Georgia GIS Clearinghouse			
US	Topographic Map	Current USGS 7.5 Minute Topographic Map	U.S. Geological Survey			
US	Oil/Gas Pipelines		Endeavor Business Media			
US	Electric Power Transmission Line Data		Endeavor Business Media			

STREET AND ADDRESS INFORMATION

Â© 2015 TomTom North America, Inc. All rights reserved. This material is proprietary and the subject of copyright protection and other intellectual property rights owned by or licensed to Tele Atlas North America, Inc. The use of this material is subject to the terms of a license agreement. You will be held liable for any unauthorized copying or disclosure of this material.

GEOCHECK® - PHYSICAL SETTING SOURCE ADDENDUM

TARGET PROPERTY ADDRESS

CONGRESS HOTEL AND SUITES
5885 OAKBROOK PARKWAY
NORCROSS, GA 30093

TARGET PROPERTY COORDINATES

Latitude (North):	33.915118 - 33° 54' 54.42"
Longitude (West):	84.200227 - 84° 12' 0.82"
Universal Transverse Mercator:	Zone 16
UTM X (Meters):	758854.9
UTM Y (Meters):	3756080.8
Elevation:	1016 ft. above sea level

USGS TOPOGRAPHIC MAP

Target Property Map:	15919607 NORCROSS, GA
Version Date:	2020

EDR's GeoCheck Physical Setting Source Addendum is provided to assist the environmental professional in forming an opinion about the impact of potential contaminant migration.

Assessment of the impact of contaminant migration generally has two principle investigative components:

1. Groundwater flow direction, and
2. Groundwater flow velocity.

Groundwater flow direction may be impacted by surface topography, hydrology, hydrogeology, characteristics of the soil, and nearby wells. Groundwater flow velocity is generally impacted by the nature of the geologic strata.

GEOCHECK® - PHYSICAL SETTING SOURCE SUMMARY

GROUNDWATER FLOW DIRECTION INFORMATION

Groundwater flow direction for a particular site is best determined by a qualified environmental professional using site-specific well data. If such data is not reasonably ascertainable, it may be necessary to rely on other sources of information, such as surface topographic information, hydrologic information, hydrogeologic data collected on nearby properties, and regional groundwater flow information (from deep aquifers).

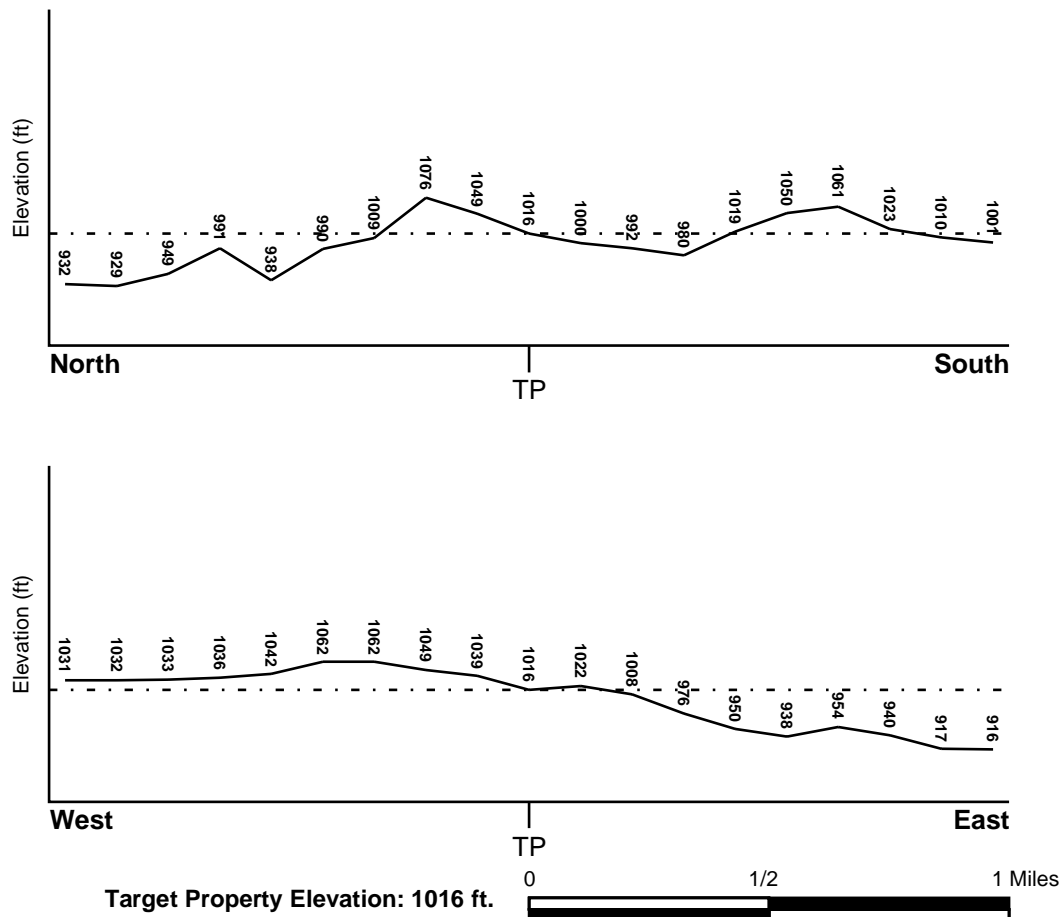
TOPOGRAPHIC INFORMATION

Surface topography may be indicative of the direction of surficial groundwater flow. This information can be used to assist the environmental professional in forming an opinion about the impact of nearby contaminated properties or, should contamination exist on the target property, what downgradient sites might be impacted.

TARGET PROPERTY TOPOGRAPHY

General Topographic Gradient: General SE

SURROUNDING TOPOGRAPHY: ELEVATION PROFILES



Source: Topography has been determined from the USGS 7.5' Digital Elevation Model and should be evaluated on a relative (not an absolute) basis. Relative elevation information between sites of close proximity should be field verified.

GEOCHECK® - PHYSICAL SETTING SOURCE SUMMARY

HYDROLOGIC INFORMATION

Surface water can act as a hydrologic barrier to groundwater flow. Such hydrologic information can be used to assist the environmental professional in forming an opinion about the impact of nearby contaminated properties or, should contamination exist on the target property, what downgradient sites might be impacted.

Refer to the Physical Setting Source Map following this summary for hydrologic information (major waterways and bodies of water).

FEMA FLOOD ZONE

<u>Flood Plain Panel at Target Property</u>	<u>FEMA Source Type</u>
13089C0040J	FEMA FIRM Flood data
<u>Additional Panels in search area:</u>	<u>FEMA Source Type</u>
13135C0098F	FEMA FIRM Flood data

NATIONAL WETLAND INVENTORY

<u>NWI Quad at Target Property</u>	<u>NWI Electronic Data Coverage</u>
NORCROSS	YES - refer to the Overview Map and Detail Map

HYDROGEOLOGIC INFORMATION

Hydrogeologic information obtained by installation of wells on a specific site can often be an indicator of groundwater flow direction in the immediate area. Such hydrogeologic information can be used to assist the environmental professional in forming an opinion about the impact of nearby contaminated properties or, should contamination exist on the target property, what downgradient sites might be impacted.

AQUIFLOW®

Search Radius: 1.000 Mile.

EDR has developed the AQUIFLOW Information System to provide data on the general direction of groundwater flow at specific points. EDR has reviewed reports submitted by environmental professionals to regulatory authorities at select sites and has extracted the date of the report, groundwater flow direction as determined hydrogeologically, and the depth to water table.

<u>MAP ID</u>	<u>LOCATION FROM TP</u>	<u>GENERAL DIRECTION GROUNDWATER FLOW</u>
1	1/4 - 1/2 Mile West	W
A2	1/4 - 1/2 Mile SW	SE
A3	1/4 - 1/2 Mile SW	WSW
A4	1/2 - 1 Mile SW	Varies
5	1/2 - 1 Mile NW	Not Reported
6	1/2 - 1 Mile WSW	N
7	1/2 - 1 Mile SSW	NE
8	1/2 - 1 Mile SSW	SE
1G	1/2 - 1 Mile NW	Not Reported
2G	1/4 - 1/2 Mile West	W
3G	1/2 - 1 Mile WSW	N
4G	1/4 - 1/2 Mile SW	SE
5G	1/4 - 1/2 Mile SW	WSW

GEOCHECK® - PHYSICAL SETTING SOURCE SUMMARY

<u>MAP ID</u>	<u>LOCATION FROM TP</u>	<u>GENERAL DIRECTION GROUNDWATER FLOW</u>
6G	1/2 - 1 Mile SW	Varies
7G	1/2 - 1 Mile SSW	NE
8G	1/2 - 1 Mile SSW	SE

For additional site information, refer to Physical Setting Source Map Findings.

GEOCHECK® - PHYSICAL SETTING SOURCE SUMMARY

GROUNDWATER FLOW VELOCITY INFORMATION

Groundwater flow velocity information for a particular site is best determined by a qualified environmental professional using site specific geologic and soil strata data. If such data are not reasonably ascertainable, it may be necessary to rely on other sources of information, including geologic age identification, rock stratigraphic unit and soil characteristics data collected on nearby properties and regional soil information. In general, contaminant plumes move more quickly through sandy-gravelly types of soils than silty-clayey types of soils.

GEOLOGIC INFORMATION IN GENERAL AREA OF TARGET PROPERTY

Geologic information can be used by the environmental professional in forming an opinion about the relative speed at which contaminant migration may be occurring.

ROCK STRATIGRAPHIC UNIT

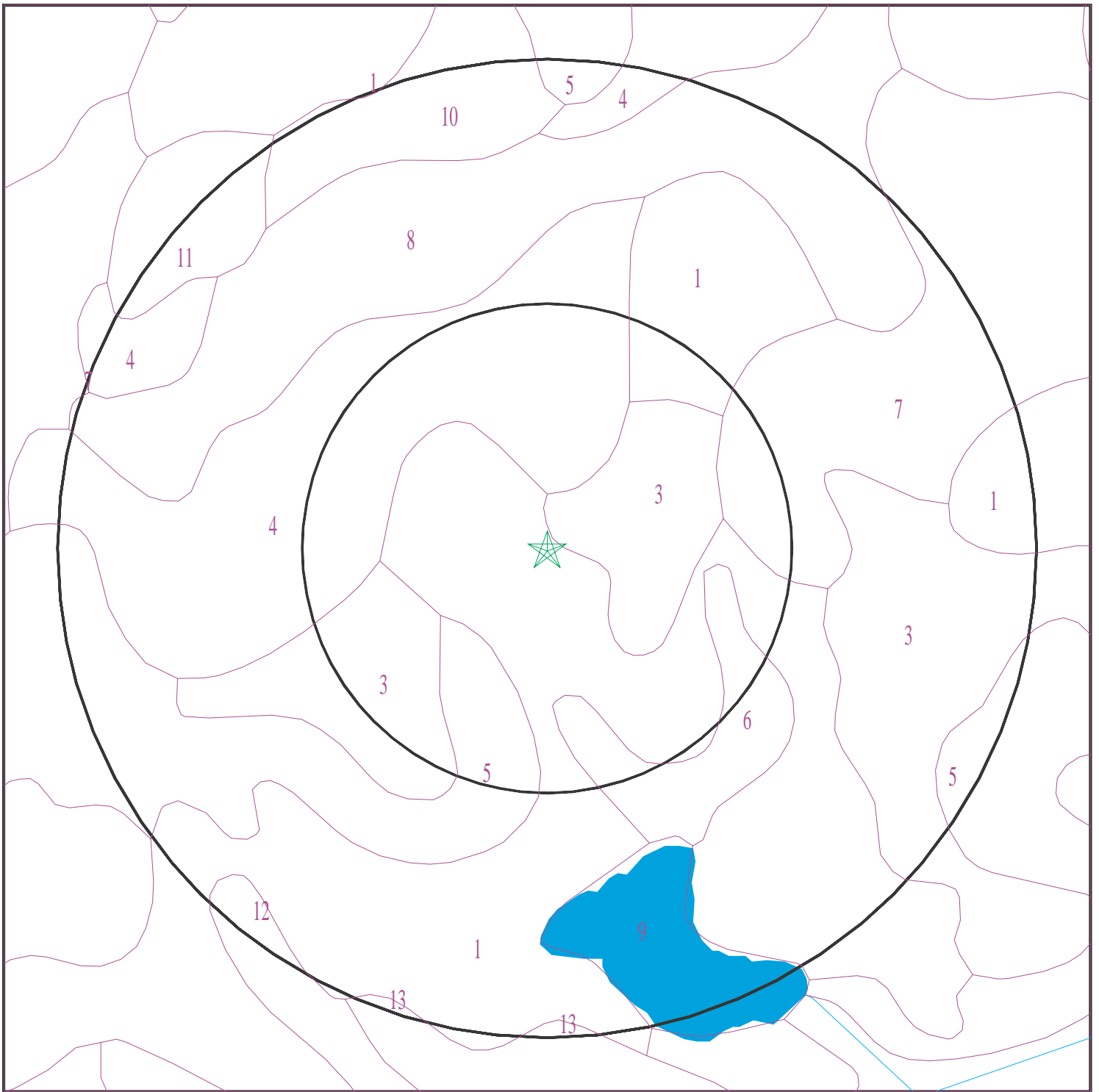
Era:	Paleozoic
System:	Mississippian
Series:	migmatite
Code:	mm3 (<i>decoded above as Era, System & Series</i>)

GEOLOGIC AGE IDENTIFICATION

Category: Metamorphic Rocks

Geologic Age and Rock Stratigraphic Unit Source: P.G. Schruben, R.E. Arndt and W.J. Bawiec, Geology of the Conterminous U.S. at 1:2,500,000 Scale - a digital representation of the 1974 P.B. King and H.M. Beikman Map, USGS Digital Data Series DDS - 11 (1994).

SSURGO SOIL MAP - 6859126.2s



- ★ Target Property
- SSURGO Soil
- Water



SITE NAME: Congress Hotel and Suites
ADDRESS: 5885 Oakbrook Parkway
Norcross GA 30093
LAT/LONG: 33.915118 / 84.200227

CLIENT: Terracon
CONTACT: Cyra Malec
INQUIRY #: 6859126.2s
DATE: February 14, 2022 3:34 pm

GEOCHECK® - PHYSICAL SETTING SOURCE SUMMARY

DOMINANT SOIL COMPOSITION IN GENERAL AREA OF TARGET PROPERTY

The U.S. Department of Agriculture's (USDA) Soil Conservation Service (SCS) leads the National Cooperative Soil Survey (NCSS) and is responsible for collecting, storing, maintaining and distributing soil survey information for privately owned lands in the United States. A soil map in a soil survey is a representation of soil patterns in a landscape. The following information is based on Soil Conservation Service SSURGO data.

Soil Map ID: 1

Soil Component Name: Pacolet

Soil Surface Texture: sandy clay loam

Hydrologic Group: Class B - Moderate infiltration rates. Deep and moderately deep, moderately well and well drained soils with moderately coarse textures.

Soil Drainage Class: Well drained

Hydric Status: Not hydric

Corrosion Potential - Uncoated Steel: High

Depth to Bedrock Min: > 0 inches

Depth to Watertable Min: > 0 inches

Soil Layer Information							
Layer	Boundary		Soil Texture Class	Classification		Saturated hydraulic conductivity micro m/sec	Soil Reaction (pH)
	Upper	Lower		AASHTO Group	Unified Soil		
1	0 inches	3 inches	sandy clay loam	Silt-Clay Materials (more than 35 pct. passing No. 200), Clayey Soils.	COARSE-GRAINED SOILS, Sands, Sands with fines, Clayey sand.	Max: 14 Min: 4	Max: 6 Min: 4.5
2	3 inches	29 inches	clay	Silt-Clay Materials (more than 35 pct. passing No. 200), Clayey Soils.	COARSE-GRAINED SOILS, Sands, Sands with fines, Clayey sand.	Max: 14 Min: 4	Max: 6 Min: 4.5
3	51 inches	70 inches	loam	Silt-Clay Materials (more than 35 pct. passing No. 200), Clayey Soils.	COARSE-GRAINED SOILS, Sands, Sands with fines, Clayey sand.	Max: 14 Min: 4	Max: 6 Min: 4.5

GEOCHECK® - PHYSICAL SETTING SOURCE SUMMARY

Soil Layer Information							
Layer	Boundary		Soil Texture Class	Classification		Saturated hydraulic conductivity micro m/sec	Soil Reaction (pH)
	Upper	Lower		AASHTO Group	Unified Soil		
4	29 inches	51 inches	clay loam	Silt-Clay Materials (more than 35 pct. passing No. 200), Clayey Soils.	COARSE-GRAINED SOILS, Sands, Sands with fines, Clayey sand.	Max: 14 Min: 4	Max: 6 Min: 4.5

Soil Map ID: 2

Soil Component Name: Gwinnett

Soil Surface Texture: clay loam

Hydrologic Group: Class B - Moderate infiltration rates. Deep and moderately deep, moderately well and well drained soils with moderately coarse textures.

Soil Drainage Class: Well drained

Hydric Status: Not hydric

Corrosion Potential - Uncoated Steel: High

Depth to Bedrock Min: > 0 inches

Depth to Watertable Min: > 0 inches

Soil Layer Information							
Layer	Boundary		Soil Texture Class	Classification		Saturated hydraulic conductivity micro m/sec	Soil Reaction (pH)
	Upper	Lower		AASHTO Group	Unified Soil		
1	0 inches	7 inches	clay loam	Silt-Clay Materials (more than 35 pct. passing No. 200), Silty Soils.	FINE-GRAINED SOILS, Silts and Clays (liquid limit less than 50%), Lean Clay	Max: 14 Min: 4	Max: 6.5 Min: 5.1
2	7 inches	35 inches	clay	Silt-Clay Materials (more than 35 pct. passing No. 200), Silty Soils.	FINE-GRAINED SOILS, Silts and Clays (liquid limit less than 50%), Lean Clay	Max: 14 Min: 4	Max: 6.5 Min: 5.1

GEOCHECK® - PHYSICAL SETTING SOURCE SUMMARY

Soil Layer Information							
Layer	Boundary		Soil Texture Class	Classification		Saturated hydraulic conductivity micro m/sec	Soil Reaction (pH)
	Upper	Lower		AASHTO Group	Unified Soil		
3	35 inches	44 inches	sandy clay loam	Silt-Clay Materials (more than 35 pct. passing No. 200), Silty Soils.	FINE-GRAINED SOILS, Silts and Clays (liquid limit less than 50%), Lean Clay	Max: 14 Min: 4	Max: 6.5 Min: 5.1

Soil Map ID: 3

Soil Component Name: Pacolet

Soil Surface Texture: sandy clay loam

Hydrologic Group: Class B - Moderate infiltration rates. Deep and moderately deep, moderately well and well drained soils with moderately coarse textures.

Soil Drainage Class: Well drained

Hydric Status: Not hydric

Corrosion Potential - Uncoated Steel: High

Depth to Bedrock Min: > 0 inches

Depth to Watertable Min: > 0 inches

Soil Layer Information							
Layer	Boundary		Soil Texture Class	Classification		Saturated hydraulic conductivity micro m/sec	Soil Reaction (pH)
	Upper	Lower		AASHTO Group	Unified Soil		
1	0 inches	3 inches	sandy clay loam	Silt-Clay Materials (more than 35 pct. passing No. 200), Clayey Soils.	COARSE-GRAINED SOILS, Sands, Sands with fines, Clayey sand.	Max: 14 Min: 4	Max: 6 Min: 4.5
2	3 inches	29 inches	clay	Silt-Clay Materials (more than 35 pct. passing No. 200), Clayey Soils.	COARSE-GRAINED SOILS, Sands, Sands with fines, Clayey sand.	Max: 14 Min: 4	Max: 6 Min: 4.5

GEOCHECK® - PHYSICAL SETTING SOURCE SUMMARY

Soil Layer Information							
Layer	Boundary		Soil Texture Class	Classification		Saturated hydraulic conductivity micro m/sec	Soil Reaction (pH)
	Upper	Lower		AASHTO Group	Unified Soil		
3	51 inches	70 inches	loam	Silt-Clay Materials (more than 35 pct. passing No. 200), Clayey Soils.	COARSE-GRAINED SOILS, Sands, Sands with fines, Clayey sand.	Max: 14 Min: 4	Max: 6 Min: 4.5
4	29 inches	51 inches	clay loam	Silt-Clay Materials (more than 35 pct. passing No. 200), Clayey Soils.	COARSE-GRAINED SOILS, Sands, Sands with fines, Clayey sand.	Max: 14 Min: 4	Max: 6 Min: 4.5

Soil Map ID: 4

Soil Component Name: Gwinnett

Soil Surface Texture: loam

Hydrologic Group: Class B - Moderate infiltration rates. Deep and moderately deep, moderately well and well drained soils with moderately coarse textures.

Soil Drainage Class: Well drained

Hydric Status: Not hydric

Corrosion Potential - Uncoated Steel: High

Depth to Bedrock Min: > 0 inches

Depth to Watertable Min: > 0 inches

Soil Layer Information							
Layer	Boundary		Soil Texture Class	Classification		Saturated hydraulic conductivity micro m/sec	Soil Reaction (pH)
	Upper	Lower		AASHTO Group	Unified Soil		
1	0 inches	7 inches	loam	Silt-Clay Materials (more than 35 pct. passing No. 200), Silty Soils.	FINE-GRAINED SOILS, Silts and Clays (liquid limit less than 50%), Lean Clay	Max: 14 Min: 4	Max: 6.5 Min: 5.1

GEOCHECK® - PHYSICAL SETTING SOURCE SUMMARY

Soil Layer Information							
Layer	Boundary		Soil Texture Class	Classification		Saturated hydraulic conductivity micro m/sec	Soil Reaction (pH)
	Upper	Lower		AASHTO Group	Unified Soil		
2	7 inches	35 inches	clay	Silt-Clay Materials (more than 35 pct. passing No. 200), Silty Soils.	FINE-GRAINED SOILS, Silts and Clays (liquid limit less than 50%), Lean Clay	Max: 14 Min: 4	Max: 6.5 Min: 5.1
3	35 inches	44 inches	sandy clay loam	Silt-Clay Materials (more than 35 pct. passing No. 200), Silty Soils.	FINE-GRAINED SOILS, Silts and Clays (liquid limit less than 50%), Lean Clay	Max: 14 Min: 4	Max: 6.5 Min: 5.1

Soil Map ID: 5

Soil Component Name: Pacolet

Soil Surface Texture: sandy clay loam

Hydrologic Group: Class B - Moderate infiltration rates. Deep and moderately deep, moderately well and well drained soils with moderately coarse textures.

Soil Drainage Class: Well drained

Hydric Status: Not hydric

Corrosion Potential - Uncoated Steel: High

Depth to Bedrock Min: > 0 inches

Depth to Watertable Min: > 0 inches

Soil Layer Information							
Layer	Boundary		Soil Texture Class	Classification		Saturated hydraulic conductivity micro m/sec	Soil Reaction (pH)
	Upper	Lower		AASHTO Group	Unified Soil		
1	0 inches	3 inches	sandy clay loam	Silt-Clay Materials (more than 35 pct. passing No. 200), Clayey Soils.	COARSE-GRAINED SOILS, Sands, Sands with fines, Clayey sand.	Max: 14 Min: 4	Max: 6 Min: 4.5

GEOCHECK® - PHYSICAL SETTING SOURCE SUMMARY

Soil Layer Information							
Layer	Boundary		Soil Texture Class	Classification		Saturated hydraulic conductivity micro m/sec	Soil Reaction (pH)
	Upper	Lower		AASHTO Group	Unified Soil		
2	3 inches	29 inches	clay	Silt-Clay Materials (more than 35 pct. passing No. 200), Clayey Soils.	COARSE-GRAINED SOILS, Sands, Sands with fines, Clayey sand.	Max: 14 Min: 4	Max: 6 Min: 4.5
3	51 inches	70 inches	loam	Silt-Clay Materials (more than 35 pct. passing No. 200), Clayey Soils.	COARSE-GRAINED SOILS, Sands, Sands with fines, Clayey sand.	Max: 14 Min: 4	Max: 6 Min: 4.5
4	29 inches	51 inches	clay loam	Silt-Clay Materials (more than 35 pct. passing No. 200), Clayey Soils.	COARSE-GRAINED SOILS, Sands, Sands with fines, Clayey sand.	Max: 14 Min: 4	Max: 6 Min: 4.5

Soil Map ID: 6

Soil Component Name: Worsham

Soil Surface Texture: sandy loam

Hydrologic Group: Class D - Very slow infiltration rates. Soils are clayey, have a high water table, or are shallow to an impervious layer.

Soil Drainage Class: Poorly drained

Hydric Status: All hydric

Corrosion Potential - Uncoated Steel: High

Depth to Bedrock Min: > 0 inches

Depth to Watertable Min: > 15 inches

GEOCHECK® - PHYSICAL SETTING SOURCE SUMMARY

Soil Layer Information							
Layer	Boundary		Soil Texture Class	Classification		Saturated hydraulic conductivity micro m/sec	Soil Reaction (pH)
	Upper	Lower		AASHTO Group	Unified Soil		
1	50 inches	70 inches	sandy loam	Silt-Clay Materials (more than 35 pct. passing No. 200), Clayey Soils.	FINE-GRAINED SOILS, Silts and Clays (liquid limit 50% or more), Fat Clay.	Max: 0.42 Min: 0.01	Max: 5.5 Min: 4.5
2	0 inches	7 inches	sandy loam	Silt-Clay Materials (more than 35 pct. passing No. 200), Clayey Soils.	FINE-GRAINED SOILS, Silts and Clays (liquid limit 50% or more), Fat Clay.	Max: 0.42 Min: 0.01	Max: 5.5 Min: 4.5
3	7 inches	50 inches	sandy clay	Silt-Clay Materials (more than 35 pct. passing No. 200), Clayey Soils.	FINE-GRAINED SOILS, Silts and Clays (liquid limit 50% or more), Fat Clay.	Max: 0.42 Min: 0.01	Max: 5.5 Min: 4.5

Soil Map ID: 7

Soil Component Name: Pacolet

Soil Surface Texture: sandy loam

Hydrologic Group: Class B - Moderate infiltration rates. Deep and moderately deep, moderately well and well drained soils with moderately coarse textures.

Soil Drainage Class: Well drained

Hydric Status: Not hydric

Corrosion Potential - Uncoated Steel: High

Depth to Bedrock Min: > 0 inches

Depth to Watertable Min: > 0 inches

GEOCHECK® - PHYSICAL SETTING SOURCE SUMMARY

Soil Layer Information							
Layer	Boundary		Soil Texture Class	Classification		Saturated hydraulic conductivity micro m/sec	Soil Reaction (pH)
	Upper	Lower		AASHTO Group	Unified Soil		
1	0 inches	3 inches	sandy loam	Granular materials (35 pct. or less passing No. 200), Silty, or Clayey Gravel and Sand.	COARSE-GRAINED SOILS, Sands, Sands with fines, Clayey sand.	Max: 14 Min: 4	Max: 6 Min: 4.5
2	3 inches	29 inches	clay	Granular materials (35 pct. or less passing No. 200), Silty, or Clayey Gravel and Sand.	COARSE-GRAINED SOILS, Sands, Sands with fines, Clayey sand.	Max: 14 Min: 4	Max: 6 Min: 4.5
3	51 inches	70 inches	loam	Granular materials (35 pct. or less passing No. 200), Silty, or Clayey Gravel and Sand.	COARSE-GRAINED SOILS, Sands, Sands with fines, Clayey sand.	Max: 14 Min: 4	Max: 6 Min: 4.5
4	29 inches	51 inches	clay loam	Granular materials (35 pct. or less passing No. 200), Silty, or Clayey Gravel and Sand.	COARSE-GRAINED SOILS, Sands, Sands with fines, Clayey sand.	Max: 14 Min: 4	Max: 6 Min: 4.5

Soil Map ID: 8

Soil Component Name: Gwinnett

Soil Surface Texture: loam

Hydrologic Group: Class B - Moderate infiltration rates. Deep and moderately deep, moderately well and well drained soils with moderately coarse textures.

Soil Drainage Class: Well drained

Hydric Status: Not hydric

Corrosion Potential - Uncoated Steel: High

Depth to Bedrock Min: > 0 inches

Depth to Watertable Min: > 0 inches

GEOCHECK® - PHYSICAL SETTING SOURCE SUMMARY

Soil Layer Information							
Layer	Boundary		Soil Texture Class	Classification		Saturated hydraulic conductivity micro m/sec	Soil Reaction (pH)
	Upper	Lower		AASHTO Group	Unified Soil		
1	0 inches	7 inches	loam	Silt-Clay Materials (more than 35 pct. passing No. 200), Silty Soils.	FINE-GRAINED SOILS, Silts and Clays (liquid limit less than 50%), Lean Clay	Max: 14 Min: 4	Max: 6.5 Min: 5.1
2	7 inches	35 inches	clay	Silt-Clay Materials (more than 35 pct. passing No. 200), Silty Soils.	FINE-GRAINED SOILS, Silts and Clays (liquid limit less than 50%), Lean Clay	Max: 14 Min: 4	Max: 6.5 Min: 5.1
3	35 inches	44 inches	sandy clay loam	Silt-Clay Materials (more than 35 pct. passing No. 200), Silty Soils.	FINE-GRAINED SOILS, Silts and Clays (liquid limit less than 50%), Lean Clay	Max: 14 Min: 4	Max: 6.5 Min: 5.1

Soil Map ID: 9

Soil Component Name: Water

Soil Surface Texture: loam

Hydrologic Group: Class B - Moderate infiltration rates. Deep and moderately deep, moderately well and well drained soils with moderately coarse textures.

Soil Drainage Class:
Hydric Status: Unknown

Corrosion Potential - Uncoated Steel: Not Reported

Depth to Bedrock Min: > 0 inches

Depth to Watertable Min: > 0 inches

No Layer Information available.

GEOCHECK® - PHYSICAL SETTING SOURCE SUMMARY

Soil Map ID: 10

Soil Component Name: Ashlar

Soil Surface Texture: sandy loam

Hydrologic Group: Class B - Moderate infiltration rates. Deep and moderately deep, moderately well and well drained soils with moderately coarse textures.

Soil Drainage Class: Well drained

Hydric Status: Not hydric

Corrosion Potential - Uncoated Steel: Low

Depth to Bedrock Min: > 84 inches

Depth to Watertable Min: > 0 inches

Soil Layer Information							
Layer	Boundary		Soil Texture Class	Classification		Saturated hydraulic conductivity micro m/sec	Soil Reaction (pH)
	Upper	Lower		AASHTO Group	Unified Soil		
1	0 inches	29 inches	sandy loam	Granular materials (35 pct. or less passing No. 200), Silty, or Clayey Gravel and Sand.	Not reported	Max: Min:	Max: Min:
2	29 inches	33 inches	sandy loam	Granular materials (35 pct. or less passing No. 200), Silty, or Clayey Gravel and Sand.	Not reported	Max: Min:	Max: Min:
3	33 inches	59 inches	unweathered bedrock	Granular materials (35 pct. or less passing No. 200), Silty, or Clayey Gravel and Sand.	Not reported	Max: Min:	Max: Min:

GEOCHECK® - PHYSICAL SETTING SOURCE SUMMARY

Soil Map ID: 11

Soil Component Name: Wedowee

Soil Surface Texture: sandy loam

Hydrologic Group: Class B - Moderate infiltration rates. Deep and moderately deep, moderately well and well drained soils with moderately coarse textures.

Soil Drainage Class: Well drained

Hydric Status: Not hydric

Corrosion Potential - Uncoated Steel: Moderate

Depth to Bedrock Min: > 0 inches

Depth to Watertable Min: > 0 inches

Soil Layer Information							
Layer	Boundary		Soil Texture Class	Classification		Saturated hydraulic conductivity micro m/sec	Soil Reaction (pH)
	Upper	Lower		AASHTO Group	Unified Soil		
1	0 inches	9 inches	sandy loam	Silt-Clay Materials (more than 35 pct. passing No. 200), Silty Soils.	COARSE-GRAINED SOILS, Sands, Sands with fines, Clayey sand.	Max: 14 Min: 4	Max: 5.5 Min: 3.6
2	9 inches	14 inches	loam	Silt-Clay Materials (more than 35 pct. passing No. 200), Silty Soils.	COARSE-GRAINED SOILS, Sands, Sands with fines, Clayey sand.	Max: 14 Min: 4	Max: 5.5 Min: 3.6
3	14 inches	31 inches	sandy clay	Silt-Clay Materials (more than 35 pct. passing No. 200), Silty Soils.	COARSE-GRAINED SOILS, Sands, Sands with fines, Clayey sand.	Max: 14 Min: 4	Max: 5.5 Min: 3.6
4	31 inches	59 inches	sandy clay loam	Silt-Clay Materials (more than 35 pct. passing No. 200), Silty Soils.	COARSE-GRAINED SOILS, Sands, Sands with fines, Clayey sand.	Max: 14 Min: 4	Max: 5.5 Min: 3.6

GEOCHECK® - PHYSICAL SETTING SOURCE SUMMARY

Soil Map ID: 12

Soil Component Name: Chewacla

Soil Surface Texture: silt loam

Hydrologic Group: Class C - Slow infiltration rates. Soils with layers impeding downward movement of water, or soils with moderately fine or fine textures.

Soil Drainage Class: Somewhat poorly drained

Hydric Status: Partially hydric

Corrosion Potential - Uncoated Steel: High

Depth to Bedrock Min: > 0 inches

Depth to Watertable Min: > 31 inches

Soil Layer Information							
Layer	Boundary		Soil Texture Class	Classification		Saturated hydraulic conductivity micro m/sec	Soil Reaction (pH)
	Upper	Lower		AASHTO Group	Unified Soil		
1	0 inches	7 inches	silt loam	Silt-Clay Materials (more than 35 pct. passing No. 200), Clayey Soils.	FINE-GRAINED SOILS, Silts and Clays (liquid limit less than 50%), Lean Clay	Max: 14 Min: 4	Max: 7.8 Min: 4.5
2	7 inches	24 inches	silt loam	Silt-Clay Materials (more than 35 pct. passing No. 200), Clayey Soils.	FINE-GRAINED SOILS, Silts and Clays (liquid limit less than 50%), Lean Clay	Max: 14 Min: 4	Max: 7.8 Min: 4.5
3	24 inches	33 inches	sandy clay loam	Silt-Clay Materials (more than 35 pct. passing No. 200), Clayey Soils.	FINE-GRAINED SOILS, Silts and Clays (liquid limit less than 50%), Lean Clay	Max: 14 Min: 4	Max: 7.8 Min: 4.5
4	33 inches	70 inches	silt loam	Silt-Clay Materials (more than 35 pct. passing No. 200), Clayey Soils.	FINE-GRAINED SOILS, Silts and Clays (liquid limit less than 50%), Lean Clay	Max: 14 Min: 4	Max: 7.8 Min: 4.5

GEOCHECK® - PHYSICAL SETTING SOURCE SUMMARY

Soil Map ID: 13

Soil Component Name: Pacolet

Soil Surface Texture: sandy loam

Hydrologic Group: Class B - Moderate infiltration rates. Deep and moderately deep, moderately well and well drained soils with moderately coarse textures.

Soil Drainage Class: Well drained

Hydric Status: Not hydric

Corrosion Potential - Uncoated Steel: High

Depth to Bedrock Min: > 0 inches

Depth to Watertable Min: > 0 inches

Soil Layer Information							
Layer	Boundary		Soil Texture Class	Classification		Saturated hydraulic conductivity micro m/sec	Soil Reaction (pH)
	Upper	Lower		AASHTO Group	Unified Soil		
1	0 inches	3 inches	sandy loam	Granular materials (35 pct. or less passing No. 200), Silty, or Clayey Gravel and Sand.	COARSE-GRAINED SOILS, Sands, Sands with fines, Silty Sand.	Max: 14 Min: 4	Max: 6 Min: 4.5
2	3 inches	29 inches	clay	Granular materials (35 pct. or less passing No. 200), Silty, or Clayey Gravel and Sand.	COARSE-GRAINED SOILS, Sands, Sands with fines, Silty Sand.	Max: 14 Min: 4	Max: 6 Min: 4.5
3	29 inches	51 inches	clay loam	Granular materials (35 pct. or less passing No. 200), Silty, or Clayey Gravel and Sand.	COARSE-GRAINED SOILS, Sands, Sands with fines, Silty Sand.	Max: 14 Min: 4	Max: 6 Min: 4.5
4	51 inches	70 inches	loam	Granular materials (35 pct. or less passing No. 200), Silty, or Clayey Gravel and Sand.	COARSE-GRAINED SOILS, Sands, Sands with fines, Silty Sand.	Max: 14 Min: 4	Max: 6 Min: 4.5

GEOCHECK® - PHYSICAL SETTING SOURCE SUMMARY

LOCAL / REGIONAL WATER AGENCY RECORDS

EDR Local/Regional Water Agency records provide water well information to assist the environmental professional in assessing sources that may impact ground water flow direction, and in forming an opinion about the impact of contaminant migration on nearby drinking water wells.

WELL SEARCH DISTANCE INFORMATION

<u>DATABASE</u>	<u>SEARCH DISTANCE (miles)</u>
Federal USGS	1.000
Federal FRDS PWS	Nearest PWS within 1 mile
State Database	1.000

FEDERAL USGS WELL INFORMATION

<u>MAP ID</u>	<u>WELL ID</u>	<u>LOCATION FROM TP</u>
No Wells Found		

FEDERAL FRDS PUBLIC WATER SUPPLY SYSTEM INFORMATION

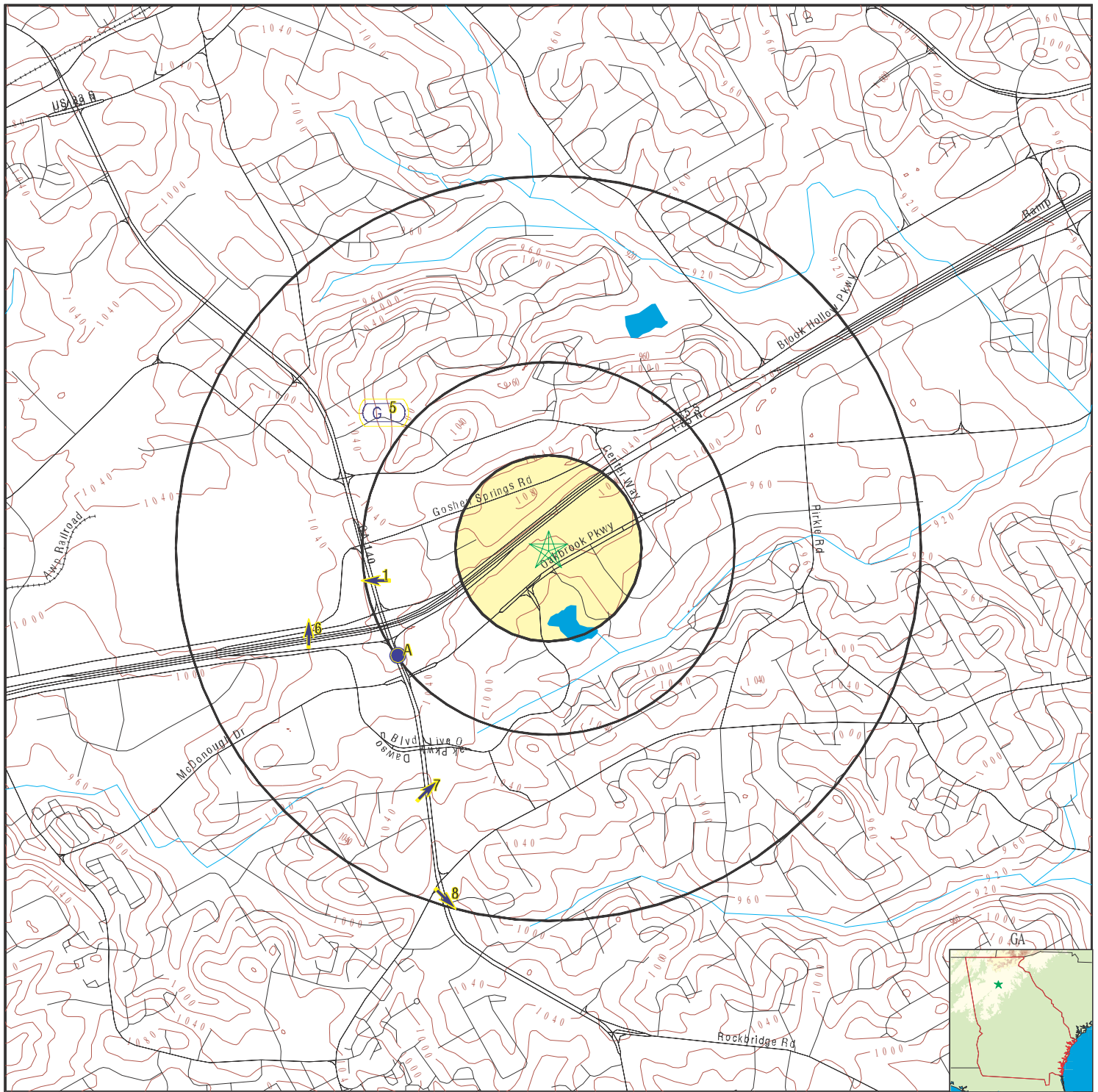
<u>MAP ID</u>	<u>WELL ID</u>	<u>LOCATION FROM TP</u>
No PWS System Found		

Note: PWS System location is not always the same as well location.

STATE DATABASE WELL INFORMATION

<u>MAP ID</u>	<u>WELL ID</u>	<u>LOCATION FROM TP</u>
No Wells Found		

PHYSICAL SETTING SOURCE MAP - 6859126.2s



- County Boundary
- Major Roads
- Contour Lines
- Earthquake epicenter, Richter 5 or greater
- Water Wells
- Public Water Supply Wells
- Cluster of Multiple Icons
- Groundwater Flow Direction
- Indeterminate Groundwater Flow at Location
- Groundwater Flow Varies at Location
- Wildlife Areas

SITE NAME: Congress Hotel and Suites
 ADDRESS: 5885 Oakbrook Parkway
 Norcross GA 30093
 LAT/LONG: 33.915118 / 84.200227

CLIENT: Terracon
 CONTACT: Cyra Malec
 INQUIRY #: 6859126.2s
 DATE: February 14, 2022 3:34 pm

GEOCHECK® - PHYSICAL SETTING SOURCE MAP FINDINGS

Map ID
Direction
Distance
Elevation

Database EDR ID Number

1 West 1/4 - 1/2 Mile Higher	Site ID:	0-670312	AQUIFLOW	26911
	Groundwater Flow:	W		
	Shallow Water Depth:	25.51		
	Deep Water Depth:	32.88		
	Average Water Depth:	Not Reported		
	Date:	03/12/1996		
A2 SW 1/4 - 1/2 Mile Higher	Site ID:	0-670012	AQUIFLOW	26909
	Groundwater Flow:	SE		
	Shallow Water Depth:	25.40		
	Deep Water Depth:	41.90		
	Average Water Depth:	Not Reported		
	Date:	08/07/1998		
A3 SW 1/4 - 1/2 Mile Higher	Site ID:	0-670195	AQUIFLOW	26907
	Groundwater Flow:	WSW		
	Shallow Water Depth:	39.11		
	Deep Water Depth:	42.02		
	Average Water Depth:	Not Reported		
	Date:	01/1996		
A4 SW 1/2 - 1 Mile Higher	Site ID:	0670123	AQUIFLOW	27052
	Groundwater Flow:	Varies		
	Shallow Water Depth:	22.7		
	Deep Water Depth:	33.7		
	Average Water Depth:	28		
	Date:	04/06/1995		
5 NW 1/2 - 1 Mile Higher	Site ID:	0-670078	AQUIFLOW	26917
	Groundwater Flow:	Not Reported		
	Shallow Water Depth:	20		
	Deep Water Depth:	Not Reported		
	Average Water Depth:	Not Reported		
	Date:	05/09/1996		
6 WSW 1/2 - 1 Mile Higher	Site ID:	0-670197	AQUIFLOW	26999
	Groundwater Flow:	N		
	Shallow Water Depth:	24.33		
	Deep Water Depth:	29.04		
	Average Water Depth:	Not Reported		
	Date:	10/28/1997		
7 SSW 1/2 - 1 Mile Higher	Site ID:	0-670448	AQUIFLOW	22746
	Groundwater Flow:	NE		
	Shallow Water Depth:	21.43		
	Deep Water Depth:	31.17		
	Average Water Depth:	Not Reported		
	Date:	6/13/1995		

GEOCHECK® - PHYSICAL SETTING SOURCE MAP FINDINGS

Map ID
Direction
Distance
Elevation

Database EDR ID Number

8 SSW 1/2 - 1 Mile Higher	Site ID: Groundwater Flow: Shallow Water Depth: Deep Water Depth: Average Water Depth: Date:	0-670489 SE 24.70 25.43 Not Reported 11/1995	AQUIFLOW	27038
1G NW 1/2 - 1 Mile Lower	Site ID: Groundwater Flow: Shallow Water Depth: Deep Water Depth: Average Water Depth: Date:	0-670078 Not Reported 20 Not Reported Not Reported 05/09/1996	AQUIFLOW	26917
2G West 1/4 - 1/2 Mile Lower	Site ID: Groundwater Flow: Shallow Water Depth: Deep Water Depth: Average Water Depth: Date:	0-670312 W 25.51 32.88 Not Reported 03/12/1996	AQUIFLOW	26911
3G WSW 1/2 - 1 Mile Lower	Site ID: Groundwater Flow: Shallow Water Depth: Deep Water Depth: Average Water Depth: Date:	0-670197 N 24.33 29.04 Not Reported 10/28/1997	AQUIFLOW	26999
4G SW 1/4 - 1/2 Mile Lower	Site ID: Groundwater Flow: Shallow Water Depth: Deep Water Depth: Average Water Depth: Date:	0-670012 SE 25.40 41.90 Not Reported 08/07/1998	AQUIFLOW	26909
5G SW 1/4 - 1/2 Mile Lower	Site ID: Groundwater Flow: Shallow Water Depth: Deep Water Depth: Average Water Depth: Date:	0-670195 WSW 39.11 42.02 Not Reported 01/1996	AQUIFLOW	26907
6G SW 1/2 - 1 Mile Lower	Site ID: Groundwater Flow: Shallow Water Depth: Deep Water Depth: Average Water Depth: Date:	0670123 Varies 22.7 33.7 28 04/06/1995	AQUIFLOW	27052

GEOCHECK® - PHYSICAL SETTING SOURCE MAP FINDINGS

Map ID
Direction
Distance
Elevation

Database

EDR ID Number

7G
SSW
1/2 - 1 Mile
Lower

Site ID: 0-670448
Groundwater Flow: NE
Shallow Water Depth: 21.43
Deep Water Depth: 31.17
Average Water Depth: Not Reported
Date: 6/13/1995

AQUIFLOW 22746

8G
SSW
1/2 - 1 Mile
Lower

Site ID: 0-670489
Groundwater Flow: SE
Shallow Water Depth: 24.70
Deep Water Depth: 25.43
Average Water Depth: Not Reported
Date: 11/1995

AQUIFLOW 27038

GEOCHECK® - PHYSICAL SETTING SOURCE MAP FINDINGS RADON

AREA RADON INFORMATION

Federal EPA Radon Zone for GWINNETT County: 1

Note: Zone 1 indoor average level > 4 pCi/L.

: Zone 2 indoor average level >= 2 pCi/L and <= 4 pCi/L.

: Zone 3 indoor average level < 2 pCi/L.

Federal Area Radon Information for Zip Code: 30071

Number of sites tested: 1

<u>Area</u>	<u>Average Activity</u>	<u>% <4 pCi/L</u>	<u>% 4-20 pCi/L</u>	<u>% >20 pCi/L</u>
Living Area - 1st Floor	1.700 pCi/L	100%	0%	0%
Living Area - 2nd Floor	Not Reported	Not Reported	Not Reported	Not Reported
Basement	Not Reported	Not Reported	Not Reported	Not Reported

PHYSICAL SETTING SOURCE RECORDS SEARCHED

TOPOGRAPHIC INFORMATION

USGS 7.5' Digital Elevation Model (DEM)

Source: United States Geologic Survey

EDR acquired the USGS 7.5' Digital Elevation Model in 2002 and updated it in 2006. The 7.5 minute DEM corresponds to the USGS 1:24,000- and 1:25,000-scale topographic quadrangle maps. The DEM provides elevation data with consistent elevation units and projection.

Current USGS 7.5 Minute Topographic Map

Source: U.S. Geological Survey

HYDROLOGIC INFORMATION

Flood Zone Data: This data was obtained from the Federal Emergency Management Agency (FEMA). It depicts 100-year and 500-year flood zones as defined by FEMA. It includes the National Flood Hazard Layer (NFHL) which incorporates Flood Insurance Rate Map (FIRM) data and Q3 data from FEMA in areas not covered by NFHL.

Source: FEMA

Telephone: 877-336-2627

Date of Government Version: 2003, 2015

NWI: National Wetlands Inventory. This data, available in select counties across the country, was obtained by EDR in 2002, 2005 and 2010 from the U.S. Fish and Wildlife Service.

State Wetlands Data: Wetlands Inventory

Source: Georgia GIS Clearinghouse

Telephone: 706-542-1581

HYDROGEOLOGIC INFORMATION

AQUIFLOW^R Information System

Source: EDR proprietary database of groundwater flow information

EDR has developed the AQUIFLOW Information System (AIS) to provide data on the general direction of groundwater flow at specific points. EDR has reviewed reports submitted to regulatory authorities at select sites and has extracted the date of the report, hydrogeologically determined groundwater flow direction and depth to water table information.

GEOLOGIC INFORMATION

Geologic Age and Rock Stratigraphic Unit

Source: P.G. Schruben, R.E. Arndt and W.J. Bawiec, Geology of the Conterminous U.S. at 1:2,500,000 Scale - A digital representation of the 1974 P.B. King and H.M. Beikman Map, USGS Digital Data Series DDS - 11 (1994).

STATSGO: State Soil Geographic Database

Source: Department of Agriculture, Natural Resources Conservation Service (NRCS)

The U.S. Department of Agriculture's (USDA) Natural Resources Conservation Service (NRCS) leads the national Conservation Soil Survey (NCSS) and is responsible for collecting, storing, maintaining and distributing soil survey information for privately owned lands in the United States. A soil map in a soil survey is a representation of soil patterns in a landscape. Soil maps for STATSGO are compiled by generalizing more detailed (SSURGO) soil survey maps.

SSURGO: Soil Survey Geographic Database

Source: Department of Agriculture, Natural Resources Conservation Service (NRCS)

Telephone: 800-672-5559

SSURGO is the most detailed level of mapping done by the Natural Resources Conservation Service, mapping scales generally range from 1:12,000 to 1:63,360. Field mapping methods using national standards are used to construct the soil maps in the Soil Survey Geographic (SSURGO) database. SSURGO digitizing duplicates the original soil survey maps. This level of mapping is designed for use by landowners, townships and county natural resource planning and management.

PHYSICAL SETTING SOURCE RECORDS SEARCHED

LOCAL / REGIONAL WATER AGENCY RECORDS

FEDERAL WATER WELLS

PWS: Public Water Systems

Source: EPA/Office of Drinking Water

Telephone: 202-564-3750

Public Water System data from the Federal Reporting Data System. A PWS is any water system which provides water to at least 25 people for at least 60 days annually. PWSs provide water from wells, rivers and other sources.

PWS ENF: Public Water Systems Violation and Enforcement Data

Source: EPA/Office of Drinking Water

Telephone: 202-564-3750

Violation and Enforcement data for Public Water Systems from the Safe Drinking Water Information System (SDWIS) after August 1995. Prior to August 1995, the data came from the Federal Reporting Data System (FRDS).

USGS Water Wells: USGS National Water Inventory System (NWIS)

This database contains descriptive information on sites where the USGS collects or has collected data on surface water and/or groundwater. The groundwater data includes information on wells, springs, and other sources of groundwater.

STATE RECORDS

Georgia Public Supply Wells

Source: Georgia Department of Community Affairs

Telephone: 404-894-0127

USGS Georgia Water Wells

Source: USGS, Georgia District Office

Telephone: 770-903-9100

OTHER STATE DATABASE INFORMATION

DNR Managed Lands

Source: Department of Natural Resources

Telephone: 706-557-3032

This dataset provides 1:24,000-scale data depicting boundaries of land parcels making up the public lands managed by the Georgia Department of Natural Resources (GDNR). It includes polygon representations of State Parks, State Historic Parks, State Conservation Parks, State Historic Sites, Wildlife Management Areas, Public Fishing Areas, Fish Hatcheries, Natural Areas and other specially-designated areas. The data were collected and located by the Georgia Department of Natural Resources. Boundaries were digitized from survey plats or other information.

RADON

Area Radon Information

Source: USGS

Telephone: 703-356-4020

The National Radon Database has been developed by the U.S. Environmental Protection Agency (USEPA) and is a compilation of the EPA/State Residential Radon Survey and the National Residential Radon Survey. The study covers the years 1986 - 1992. Where necessary data has been supplemented by information collected at private sources such as universities and research institutions.

EPA Radon Zones

Source: EPA

Telephone: 703-356-4020

Sections 307 & 309 of IRAA directed EPA to list and identify areas of U.S. with the potential for elevated indoor radon levels.

OTHER

Airport Landing Facilities: Private and public use landing facilities

Source: Federal Aviation Administration, 800-457-6656

Epicenters: World earthquake epicenters, Richter 5 or greater

Source: Department of Commerce, National Oceanic and Atmospheric Administration

Earthquake Fault Lines: The fault lines displayed on EDR's Topographic map are digitized quaternary faultlines, prepared in 1975 by the United State Geological Survey

PHYSICAL SETTING SOURCE RECORDS SEARCHED

STREET AND ADDRESS INFORMATION

Â© 2015 TomTom North America, Inc. All rights reserved. This material is proprietary and the subject of copyright protection and other intellectual property rights owned by or licensed to Tele Atlas North America, Inc. The use of this material is subject to the terms of a license agreement. You will be held liable for any unauthorized copying or disclosure of this material.

APPENDIX E

Cyra Malec

ENVIRONMENTAL STAFF SCIENTIST

PROFESSIONAL EXPERIENCE

Ms. Malec is an Environmental Field Scientist in Terracon's Lawrenceville, Georgia office. Project duties include Phase I Environmental Site Assessments (ESAs) consisting of site reconnaissance, site research, regulatory research, and technical report writing.

PROJECT EXPERIENCE

DUE DILIGENCE ASSESSMENTS

Project Manager for Phase I ESA projects involving commercial and industrial sites throughout the southeast U.S. for a broad client base using ASTM International (ASTM) and client-specific due diligence guidelines.

EDUCATION

Bachelor of Arts, Ecology
University of Georgia, 2018

CERTIFICATIONS

AHERA Accredited Asbestos
Inspector, 2021 – Present

WORK HISTORY

Terracon Consultants, Inc.,
Environmental Staff Scientist,
2022-Present

Logic Environmental,
Environmental Scientist,
2020-2021

Catalina Island Conservancy,
Naturalist, 2019

Chet Kosmalski, E.P.

ENVIRONMENTAL GROUP MANAGER

PROFESSIONAL EXPERIENCE

Mr. Kosmalski is an Environmental Group Manager, Environmental Professional (EP), and Authorized Project Reviewer (APR) in Terracon's Atlanta, Georgia office. Project duties include client management, management of environmental personnel, Phase I Environmental Site Assessments (ESA), wetland and state waters investigations, Limited Site Investigations (LSI), groundwater monitoring, technical report writing, and project review.

PROJECT EXPERIENCE PROGRAM MANAGEMENT

Serves as Account Manager for several large financial lending institutions. Program management tasks include due diligence coordination for individual sites and portfolios, client development, technical review, project execution, and personnel supervision.

Mr. Kosmalski helps coordinate and oversee ESA projects for one of Terracon's leading clients and has conducted detailed technical review of more than 3,000 ESAs to ensure all QAQC standards and client specifications are met.

DUE DILIGENCE ASSESSMENTS

Project Manager for more than 500 ESA projects involving industrial, commercial, agricultural, multi-family residential properties, and telecommunications tower sites for a varied client base using ASTM and client-specific due diligence guidelines. Example properties assessed include office buildings in dense urban settings, concrete batch-plant operations, bulk fertilizer manufacturing facilities, multi-tenant retail facilities, multi-family residential properties, large-scale automotive repair and fueling facilities, full-service dry-cleaning facilities, various industrial/ manufacturing facilities, five-star resort properties, and telecommunications tower facilities.

LIMITED SITE INVESTIGATIONS

Project Manager for numerous LSI projects to assess subsurface conditions for the presence of petroleum products and other hazardous substances. Project duties include drilling coordination and oversight, soil and groundwater sampling, data analysis, regulatory agency coordination, client management, and technical report writing.

WETLAND AND STREAM DELINEATIONS

Completed wetland and stream delineations to identify the limits of wetlands and other jurisdictional waters and help minimize impacts.

INDOOR AIR QUALITY / INDUSTRIAL HYGIENE ASSESSMENTS

Project Manager for asbestos, lead paint, and indoor radioactive gas surveys involving residential and commercial real estate acquisitions, renovations, and/or demolitions. Completed asbestos sampling on over 1,000 buildings.

EDUCATION

Master of Arts, Geography, Ohio University, Specializing in Environmental Impact Assessment and Geomorphology, 2006

Bachelor of Arts, Geography, Ohio University, 2004

CERTIFICATIONS

40-Hour HAZWOPER

38 Hour Army Corps of Engineers Wetland Delineation Program (Section 307(e) of the Water Resource Development Act for the Wetland Delineator Certificate Program, 2007

NEPA and Transportation Decision Making Process Course - U.S. Department of Transportation, Federal Highway Administration, National Highway Institute, 2008

AHERA Certified Asbestos Inspector, 2008 through present

Terracon, 12-Week Fundamentals of Project Management Training

WORK HISTORY

Terracon, Atlanta, Georgia, Environmental Scientist
2008 – Present

United Consulting, Atlanta, Georgia, Environmental Specialist
2006 – 2008

Ohio University Geography Department, Athens, Ohio, Teaching Assistant for Physical Geography Lab, 2004 – 2006

PRESENTATIONS/PUBLISHED ARTICLES

Terracon Eastern Operating Group Young Professional Award – 2013

Ohio University College of Arts and Sciences Teaching Assistant of the Year Award – 2006

APPENDIX F

Description of Selected General Terms and Acronyms

Term/Acronym	Description
ACM	<p>Asbestos Containing Material. Asbestos is a naturally occurring mineral, three varieties of which (chrysotile, amosite, crocidolite) have been commonly used as fireproofing or binding agents in construction materials. Exposure to asbestos, as well as ACM, has been documented to cause lung diseases including asbestosis (scarring of the lung), lung cancer and mesothelioma (a cancer of the lung lining).</p> <p>Regulatory agencies have generally defined ACM as a material containing greater than one (1) percent asbestos, however some states (e.g. California) define ACM as materials having 0.1% asbestos. In order to define a homogenous material as non-ACM, a minimum number of samples must be collected from the material dependent upon its type and quantity. Homogenous materials defined as non-ACM must either have 1) no asbestos identified in all of its samples or 2) an identified asbestos concentration below the appropriate regulatory threshold. Asbestos concentrations are generally determined using polarized light microscopy or transmission electron microscopy. Point counting is an analytical method to statistically quantify the percentage of asbestos in a sample. The asbestos component of ACM may either be friable or non-friable. Friable materials, when dry, can be crumbled, pulverized, or reduced to powder by hand pressure and have a higher potential for a fiber release than non-friable ACM. Non-friable ACM are materials that are firmly bound in a matrix by plastic, cement, etc. and, if handled carefully, will not become friable.</p> <p>Federal and state regulations require that either all suspect building materials be presumed ACM or that an asbestos survey be performed prior to renovation, dismantling, demolition, or other activities that may disturb potential ACM. Notifications are required prior to demolition and/or renovation activities that may impact the condition of ACM in a building. ACM removal may be required if the ACM is likely to be disturbed or damaged during the demolition or renovation. Abatement of friable or potentially friable ACM must be performed by a licensed abatement contractor in accordance with state rules and NESHAP. Additionally, OSHA regulations for work classification, worker training and worker protection will apply.</p>
AHERA	Asbestos Hazard Emergency Response Act
AST	Aboveground Storage Tanks. ASTs are generally described as storage tanks less than 10% of which are below ground (i.e., buried). Tanks located in a basement, but not buried, are also considered ASTs. Whether, and the extent to which, an AST is regulated, is determined on a case-by-case basis and depends upon tank size, its contents and the jurisdiction of its location.
BGS	Below Ground Surface
Brownfields	State and/or tribal listing of Brownfield properties addressed by Cooperative Agreement Recipients or Targeted Brownfields Assessments.
BTEX	Benzene, Toluene, Ethylbenzene, and Xylenes. BTEX are VOC components found in gasoline and commonly used as analytical indicators of a petroleum hydrocarbon release.
CERCLA	Comprehensive Environmental Response, Compensation and Liability Act (a.k.a. Superfund). CERCLA is the federal act that regulates abandoned or uncontrolled hazardous waste sites. Under this Act, joint and several liability may be imposed on potentially responsible parties for cleanup-related costs.
CERCLIS	Comprehensive Environmental Response, Compensation and Liability Information System. An EPA compilation of sites having suspected or actual releases of hazardous substances to the environment. CERCLIS also contains information on site inspections, preliminary assessments and remediation of hazardous waste sites. These sites are typically reported to EPA by states and municipalities or by third parties pursuant to CERCLA Section 103.
CESQG	Conditionally Exempt Small Quantity Generators
CFR	Code of Federal Regulations

Description of Selected General Terms and Acronyms

Term/Acronym	Description
CREC	Controlled Recognized Environmental Condition is defined in ASTM E1527-13 as “a recognized environmental condition resulting from a past release of hazardous substances or petroleum products that has been addressed to the satisfaction of the applicable regulatory authority (for example, as evidenced by the issuance of a no further action letter or equivalent, or meeting risk-based criteria established by regulatory authority) , with hazardous substances or petroleum products allowed to remain in place subject to the implementation of required controls (for example, property use restrictions, activity and use limitations, institutional controls, or engineering controls). A condition considered by the environmental professional to be a controlled recognized environmental condition shall be listed in the findings section of the Phase I Environmental Site Assessment report, and as a recognized environmental condition in the conclusions section of the Phase I Environmental Site Assessment report.”
DOT	U.S. Department of Transportation
EPA	U.S. Environmental Protection Agency
ERNS	Emergency Response Notification System. An EPA-maintained federal database which stores information on notifications of oil discharges and hazardous substance releases in quantities greater than the applicable reportable quantity under CERCLA. ERNS is a cooperative data-sharing effort between EPA, DOT, and the National Response Center.
ESA	Environmental Site Assessment
FRP	Fiberglass Reinforced Plastic
Hazardous Substance	As defined under CERCLA, this is (A) any substance designated pursuant to section 1321(b)(2)(A) of Title 33, (B) any element, compound, mixture, solution, or substance designated pursuant to section 9602 of this title; (C) any hazardous waste having characteristics identified under or listed pursuant to section 3001 of the Solid Waste Disposal Act (with some exclusions); (D) any toxic pollutant listed under section 1317(a) of Title 33; (E) any hazardous air pollutant listed under section 112 of the Clean Air Act; and (F) any imminently hazardous chemical substance or mixture with respect to which the EPA Administrator has taken action under section 2606 of Title 15. This term does not include petroleum, including crude oil or any fraction thereof which is not otherwise listed as a hazardous substance under subparagraphs (A) through (F) above, and the term include natural gas, or synthetic gas usable for fuel (or mixtures of natural gas and such synthetic gas).
Hazardous Waste	This is defined as having characteristics identified or listed under section 3001 of the Solid Waste Disposal Act (with some exceptions). RCRA, as amended by the Solid Waste Disposal Act of 1980, defines this term as a “solid waste, or combination of solid wastes, which because of its quantity, concentration, or physical, chemical, or infectious characteristics may (A) cause, or significantly contribute to an increase in mortality or an increase in serious irreversible, or incapacitating reversible illness; or (B) pose a substantial present or potential hazard to human health or the environment when improperly treated, stored, transported, or disposed of, or otherwise managed.”
HREC	Historical Recognized Environmental Condition is defined in ASTM E1527-13 as “a past release of any hazardous substances or petroleum products that has occurred in connection with the property and has been addressed to the satisfaction of the applicable regulatory authority or meeting unrestricted residential use criteria established by a regulatory authority, without subjecting the property to any required controls (for example, property use restrictions, activity and use limitations, institutional controls, or engineering controls). Before calling the past release a historical recognized environmental condition, the environmental professional must determine whether the past release is a recognized environmental condition at the time of the Phase I Environmental Site Assessment is conducted (for example, if there has been a change in the regulatory criteria). If the EP considers the past release to be a recognized environmental condition at the time the Phase I ESA is conducted, the condition shall be included in the conclusions section of the report as a recognized environmental condition.”
IC/EC	A listing of sites with institutional and/or engineering controls in place. IC include administrative measures, such as groundwater use restrictions, construction restrictions, property use restrictions, and post remediation care requirements intended to prevent exposure to contaminants remaining on site. Deed restrictions are generally required as part of the institutional controls. EC include various forms of caps, building foundations, liners, and treatment methods to create pathway elimination for regulated substances to enter environmental media or effect human health.
ILP	Innocent Landowner/Operator Program
LQG	Large Quantity Generators
LUST	Leaking Underground Storage Tank. This is a federal term set forth under RCRA for leaking USTs. Some states also utilize this term.

Description of Selected General Terms and Acronyms

Term/Acronym	Description
MCL	Maximum Contaminant Level. This Safe Drinking Water concept (and also used by many states as a ground water cleanup criteria) refers to the limit on drinking water contamination that determines whether a supplier can deliver water from a specific source without treatment.
MSDS	Material Safety Data Sheets. Written/printed forms prepared by chemical manufacturers, importers and employers which identify the physical and chemical traits of hazardous chemicals under OSHA's Hazard Communication Standard.
NESHAP	National Emissions Standard for Hazardous Air Pollutants (Federal Clean Air Act). This part of the Clean Air Act regulates emissions of hazardous air pollutants.
NFRAP	Facilities where there is "No Further Remedial Action Planned," as more particularly described under the Records Review section of this report.
NOV	Notice of Violation. A notice of violation or similar citation issued to an entity, company or individual by a state or federal regulatory body indicating a violation of applicable rule or regulations has been identified.
NPDES	National Pollutant Discharge Elimination System (Clean Water Act). The federal permit system for discharges of polluted water.
NPL	The NPL is the EPA's database of uncontrolled or abandoned hazardous waste facilities that have been listed for priority remedial actions under the Superfund Program.
OSHA	Occupational Safety and Health Administration or Occupational Safety and Health Act
PACM	Presumed Asbestos-Containing Material. A material that is suspected of containing or presumed to contain asbestos but which has not been analyzed to confirm the presence or absence of asbestos.
PCB	Polychlorinated Biphenyl. A halogenated organic compound commonly in the form of a viscous liquid or resin, a flowing yellow oil, or a waxy solid. This compound was historically used as dielectric fluid in electrical equipment (such as electrical transformers and capacitors, electrical ballasts, hydraulic and heat transfer fluids), and for numerous heat and fire sensitive applications. PCB was preferred due to its durability, stability (even at high temperatures), good chemical resistance, low volatility, flammability, and conductivity. PCBs, however, do not break down in the environment and are classified by the EPA as a suspected carcinogen. 1978 regulations, under the Toxic Substances Control Act, prohibit manufacturing of PCB-containing equipment; however, some of this equipment may still be in use today.
pCi/L	picoCuries per Liter of Air. Unit of measurement for Radon and similar radioactive materials.
PLM	Polarized Light Microscopy (see ACM section of the report, if included in the scope of services)
PST	Petroleum Storage Tank. An AST or UST that contains a petroleum product.
Radon	A radioactive gas resulting from radioactive decay of naturally-occurring radioactive materials in rocks and soils containing uranium, granite, shale, phosphate, and pitchblende. Radon concentrations are measured in picoCuries per Liter of Air. Exposure to elevated levels of radon creates a risk of lung cancer; this risk generally increases as the level of radon and the duration of exposure increases. Outdoors, radon is diluted to such low concentrations that it usually does not present a health concern. However, radon can accumulate in building basements or similar enclosed spaces to levels that can pose a risk to human health. Indoor radon concentrations depend primarily upon the building's construction, design and the concentration of radon in the underlying soil and ground water. The EPA recommended annual average indoor "action level" concentration for residential structures is 4.0 pCi/l.
RCRA	Resource Conservation and Recovery Act. Federal act regulating solid and hazardous wastes from point of generation to time of disposal ('cradle to grave'). 42 U.S.C. 6901 et seq.
RCRA Generators	The RCRA Generators database, maintained by the EPA, lists facilities that generate hazardous waste as part of their normal business practices. Generators are listed as either large (LQG), small (SQG), or conditionally exempt (CESQG). LQG produce at least 1000 kg/month of non-acutely hazardous waste or 1 kg/month of acutely hazardous waste. SQG produce 100-1000 kg/month of non-acutely hazardous waste. CESQG are those that generate less than 100 kg/month of non-acutely hazardous waste.
RCRA CORRACTS/TS Ds	The USEPA maintains a database of RCRA facilities associated with treatment, storage, and disposal (TSD) of hazardous materials which are undergoing "corrective action". A "corrective action" order is issued when there is a release of hazardous waste or constituents into the environment from a RCRA facility.
RCRA Non-CORRACTS/TS Ds	The RCRA Non-CORRACTS/TSD Database is a compilation by the USEPA of facilities which report storage, transportation, treatment, or disposal of hazardous waste. Unlike the RCRA CORRACTS/TSD database, the RCRA Non-CORRACTS/TSD database does not include RCRA facilities where corrective action is required.

Description of Selected General Terms and Acronyms

Term/Acronym	Description
RCRA Violators List	RAATS. RCRA Administrative Actions Taken. RAATS information is now contained in the RCRIS database and includes records of administrative enforcement actions against facilities for noncompliance.
RCRIS	Resource Conservation and Recovery Information System, as defined in the Records Review section of this report.
REC	Recognized Environmental Conditions are defined by ASTM E1527-13 as “the presence or likely presence of any hazardous substances or petroleum products in, on, or at a property: 1) due to any release to the environment; 2) under conditions indicative of a release to the environment. <i>De minimis</i> conditions are not recognized environmental conditions.”
SCL	State “CERCLIS” List (see SPL /State Priority List, below).
SPCC	Spill Prevention, Control and Countermeasures. SPCC plans are required under federal law (Clean Water Act and Oil Pollution Act) for any facility storing petroleum in tanks and/or containers of 55-gallons or more that when taken in aggregate exceed 1,320 gallons. SPCC plans are also required for facilities with underground petroleum storage tanks with capacities of over 42,000 gallons. Many states have similar spill prevention programs, which may have additional requirements.
SPL	State Priority List. State list of confirmed sites having contamination in which the state is actively involved in clean up activities or is actively pursuing potentially responsible parties for clean up. Sometimes referred to as a State “CERCLIS” List.
SQG	Small Quantity Generator
SWF/LF	State and/or Tribal database of Solid Waste/Landfill facilities. The database information may include the facility name, class, operation type, area, estimated operational life, and owner.
TPH	Total Petroleum Hydrocarbons
TRI	Toxic Release Inventory. Routine EPA report on releases of toxic chemicals to the environment based upon information submitted by entities subject to reporting under the Emergency Planning and Community Right to Know Act.
TSCA	Toxic Substances Control Act. A federal law regulating manufacture, import, processing and distribution of chemical substances not specifically regulated by other federal laws (such as asbestos, PCBs, lead-based paint and radon). 15 U.S.C 2601 et seq.
USACE	United States Army Corps of Engineers
USC	United States Code
USGS	United States Geological Survey
USNRCS	United States Department of Agriculture-Natural Resource Conservation Service
UST	Underground Storage Tank. Most federal and state regulations, as well as ASTM E1527-13, define this as any tank, incl., underground piping connected to the tank, that is or has been used to contain hazardous substances or petroleum products and the volume of which is 10% or more beneath the surface of the ground (i.e., buried).
VCP	State and/or Tribal facilities included as Voluntary Cleanup Program sites.
VOC	Volatile Organic Compound

Description of Selected General Terms and Acronyms

Term/Acronym	Description
Wetlands	<p>Areas that are typically saturated with surface or ground water that creates an environment supportive of wetland vegetation (i.e., swamps, marshes, bogs). The <u>Corps of Engineers Wetlands Delineation Manual</u> (Technical Report Y-87-1) defines wetlands as areas inundated or saturated by surface or ground water at a frequency and duration sufficient to support, and that under normal circumstances do support, a prevalence of vegetation typically adapted for life in saturated soil conditions. For an area to be considered a jurisdictional wetland, it must meet the following criteria: more than 50 percent of the dominant plant species must be categorized as Obligate, Facultative Wetland, or Facultative on lists of plant species that occur in wetlands; the soil must be hydric; and, wetland hydrology must be present.</p> <p>The federal Clean Water Act which regulates “waters of the US,” also regulates wetlands, a program jointly administered by the USACE and the EPA. Waters of the U.S. are defined as: (1) waters used in interstate or foreign commerce, including all waters subject to the ebb and flow of tides; (2) all interstate waters including interstate wetlands; (3) all other waters such as intrastate lakes, rivers, streams (including intermittent streams), mudflats, sandflats, wetlands, sloughs, prairie potholes, wet meadows, playa lakes, or natural ponds, etc., which the use, degradation, or destruction could affect interstate/ foreign commerce; (4) all impoundments of waters otherwise defined as waters of the U. S., (5) tributaries of waters identified in 1 through 4 above; (6) the territorial seas; and (7) wetlands adjacent to waters identified in 1 through 6 above. Only the USACE has the authority to make a final wetlands jurisdictional determination.</p>